

IN THE COMMISSIONERS COURT OF  
HUDSPETH COUNTY, TEXAS

**SUPPLEMENTAL and FINAL ORDER  
ADOPTING REVISED POLITICAL  
BOUNDARIES FOLLOWING REDISTRICTING OF  
COMMISSIONERS COURT PRECINCTS**

BE IT REMEMBERED, that the Commissioners Court of Hudspeth County, Texas previously adopted a plan for the redistricting of Commissioners Court Precincts on November 9, 2021. See Attachment 1. As a consequence of the boundary modifications made by that Order, various changes in the underlying election precincts were required to conform election precinct boundaries to the new Commissioners Court precincts. In addition, the resulting changes to election precincts have an impact upon the Justice of the Peace Precincts of Hudspeth County. This Supplemental Order, and the attached maps, data and narrative text, set forth the changes resulting from redistricting of Commissioners Court precincts, and provides an explanation for the necessity of the same.

IT IS THEREFORE ORDERED, ADJUDGED and DECREED that this Supplemental Order, along with all prior Orders of the Commissioners Court, shall be considered as a whole, and this Order shall constitute the FINAL ORDER of the Hudspeth County Commissioners Court regarding redistricting of all Hudspeth County political boundaries. The Commissioner's Court has elected to exclude from demographic analysis the population of any state or federal penal institution located within the county, as reflected in Attachment 1.

This Supplemental Order shall be composed of the following information, which may be supplemented without further order:

1. Maps of the four statutory Commissioners Court precincts and:

- a. Identification of constituent election precincts that make up each Commissioners Court precinct, and
  - b. Demographic charts reflecting the population and racial/ethnicity for each Commissioners Court precinct.
2. Map(s) of each Justice of the Peace Precinct, and:
  - a. Identification of constituent election precincts that make up each Justice of the Peace precinct.
  - b. Demographic charts reflecting the population and racial/ethnicity for each Justice of the Peace precinct.
3. Map(s) of Election Precincts, and
  - a. A map depiction of each of the election precincts, and/or a list of census blocks included therein; and
  - b. A list of polling places within each election precinct.
4. Sections 42.005, 42.0051, 42.006 and 42.007 of the Texas Election Code contain various provisions related to the creation of election precincts. The Commissioners Court of Hudspeth County, Texas hereby recognizes that in some cases, the provisions of Section 42.007 are impracticable, in that portions of the municipal ward lines contain little or no population, and that as stand-alone entities, such areas cannot constitute a separate election precinct of suitable size or shape that contains a permissible number of voters or cannot be combined with other territory on the same side of a political boundary to form an election precinct of a suitable size or shape without causing another election precinct to fail to meet those same requirements. This Order recognizes that where such conditions exist, the office performing the administration of elections is given discretion to allocate territory in such a manner as to obtain substantial compliance with the applicable statutes.

To the extent that any of the foregoing revised election precincts contain territory inside a city with unincorporated territory outside of the affected city, the Commissioners Court, pursuant to §42.007 (1) and (2), finds that either of the two areas (within and without the incorporated city) cannot constitute a separate election precinct of suitable size or shape that contains the permissible number of voters, or cannot be combined with other territory on the same side of the city boundary to form an election precinct of a suitable size or shape that contains the permissible number of

voters without causing another election precinct to fail to meet those requirements. The Commissioners Court delegates sufficient discretion to the office performing the administration of elections to make such boundary adjustment to said election precincts to facilitate the effective administration of elections, and to pose the least inconvenience to the voters of the affected election precincts.

By way of this Supplemental Order, the four (4) Commissioners Court precincts are composed of the following Election Precincts:

Commissioners Precinct 1 is composed of Election Precincts 001 and 01W.

Commissioners Precinct 2 is composed of Election Precinct 002.

Commissioners Precinct 3 is composed of Election Precincts 03N and 03S.

Commissioners Precinct 4 is composed of Election Precincts 004, 04NW and 04S.

By way of this Supplemental Order, the four (4) Justice of the Peace and Constable precincts are composed of the following Election Precincts:

Justice of the Peace Precinct 1 is composed of Election Precincts 001 and 04S.

Justice of the Peace Precinct 2 is composed of Election Precincts 002, 03S and 01W.

Justice of the Peace Precinct 3 is composed of Election Precinct 03N

Justice of the Peace Precinct 4 is composed of Election Precincts 004 and 04NW

By way of this Supplemental Order, polling places for each of the election precincts identified herein are as follows:

Election Precinct 001:       Sierra Blanca Methodist Church  
Ranch Road 1111  
Sierra Blanca, Tx 79851

Election Precinct 01W:       Hudspeth County Conservation and Reclamation District  
71920 Texas Highway 20  
Fort Hancock, Tx 79839

Election Precinct 002: Fort Hancock Community Center  
1044 Knox Ave.  
Fort Hancock, Tx 79839

Election Precinct 03N: Desert Haven Fire Station  
5541 US 62  
El Paso, Tx 79938

Election Precinct 03S: Hudspeth County Municipal Bldg.  
1419 N. Knox St.  
Fort Hancock, Tx. 79839

Election Precinct 004: Dell City Community Center  
217 Main St.  
Dell City, Tx 79837


Election Precinct 04NW: Cornudas' Café  
84701 US Hwy 62/182  
Cornudas, (Salt Flat), Tx 79847


Election Precinct 04S: Church of Faith Hall  
Hwy. 111, Pat Ave.  
Sierra Blanca, Tx 79851

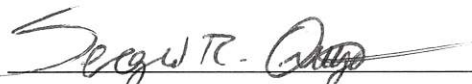
The above and foregoing changes to Justice of the Peace and Election Precincts shall take effect June 28, 2022, and will remain in effect until changes by further Order of this Commissioners Court.


IT IS THEREFORE ORDERED, ADJUDGED AND DECREED that the Redistricting Plan depicted in the maps and data attached to this Order are hereby APPROVED and ADOPTED by the Commissioners Court of Hudspeth County, Texas. This Final Order and Plan adopted by this Order shall be effective for the 2022 general election, and for all subsequent elections until changed or modified by later Order.

Signed this 28th day of June, 2022.

  
County Judge, Hudspeth County

  
Commissioner, Precinct 1

  
Commissioner, Precinct 2

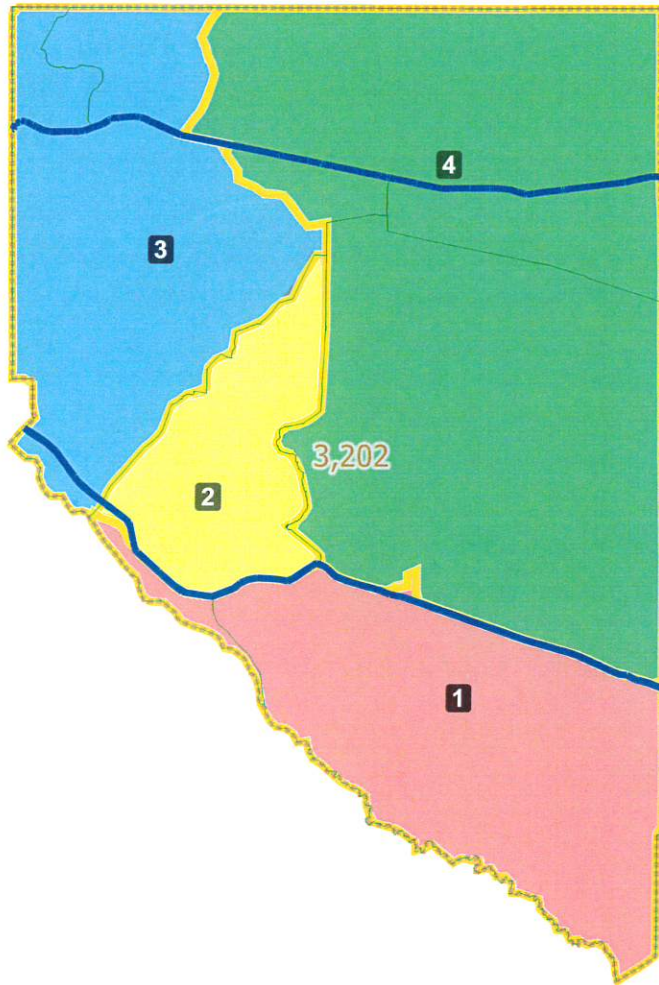
  
Commissioner, Precinct 3

  
Commissioner, Precinct 4

ATTEST:

  
County Clerk, Ex Officio Clerk of the  
Hudspeth County Commissioners Court


# COMMISSIONER PRECINCTS



©2021 CALIPER; ©2020 HERE

# HUDSPETH COUNTY

## Adopted Plan COMMISSIONER PRECINCTS



Allison, Bass & Magee, LLP  
Date:  
Data Source: 2020 Census

	Actual Pop.	Ideal Pop.	Deviate	Relative Deviation
Precinct 1	565	552	14	2.45%
Precinct 2	553	552	2	0.27%
Precinct 3	551	552	-1	-0.09%
Precinct 4	537	552	-15	-2.63%
Total	2206	2206		
Total Maximum Deviation	5.08	%		

Total Pop.	Pop. W/O Prison	Prison Pop.	% of Ideal
3,202	2206	996	181%

Total Maximum Deviation above 10% requires redistricting

Maximum Deviation less than than 5% is desirable if possible.

Ethnic/Racial Data-Total

	Anglo	Black	Am. Ind.	Asian	Hispanic	Haw/Pac Is	Other	Multi	Totals	%
Precinct 1	100	2	1	4	448	0	0	10	565	25.61%
Precinct 2	19	1	0	0	532	0	0	1	553	25.07%
Precinct 3	118	0	0	0	418	0	5	10	551	24.98%
Precinct 4	228	2	4	3	281	0	2	17	537	24.34%
Total	465	5	5	7	1679	0	7	38	2206	100.00%
% of County	21.08%	0.23%	0.23%	0.32%	76.11%	0.00%	0.32%	1.72%	100.00%	

Ethnic %

Precinct 1	17.70%	0.35%	0.18%	0.71%	79.29%	0.00%	0.00%	1.77%	100.00%
Precinct 2	43.67%	0.18%	0.00%	0.00%	96.20%	0.00%	0.00%	0.18%	140.23%
Precinct 3	21.42%	0.00%	0.00%	0.00%	75.86%	0.00%	0.91%	1.81%	100.00%
Precinct 4	42.46%	0.37%	0.74%	0.56%	52.33%	0.00%	0.37%	3.17%	100.00%

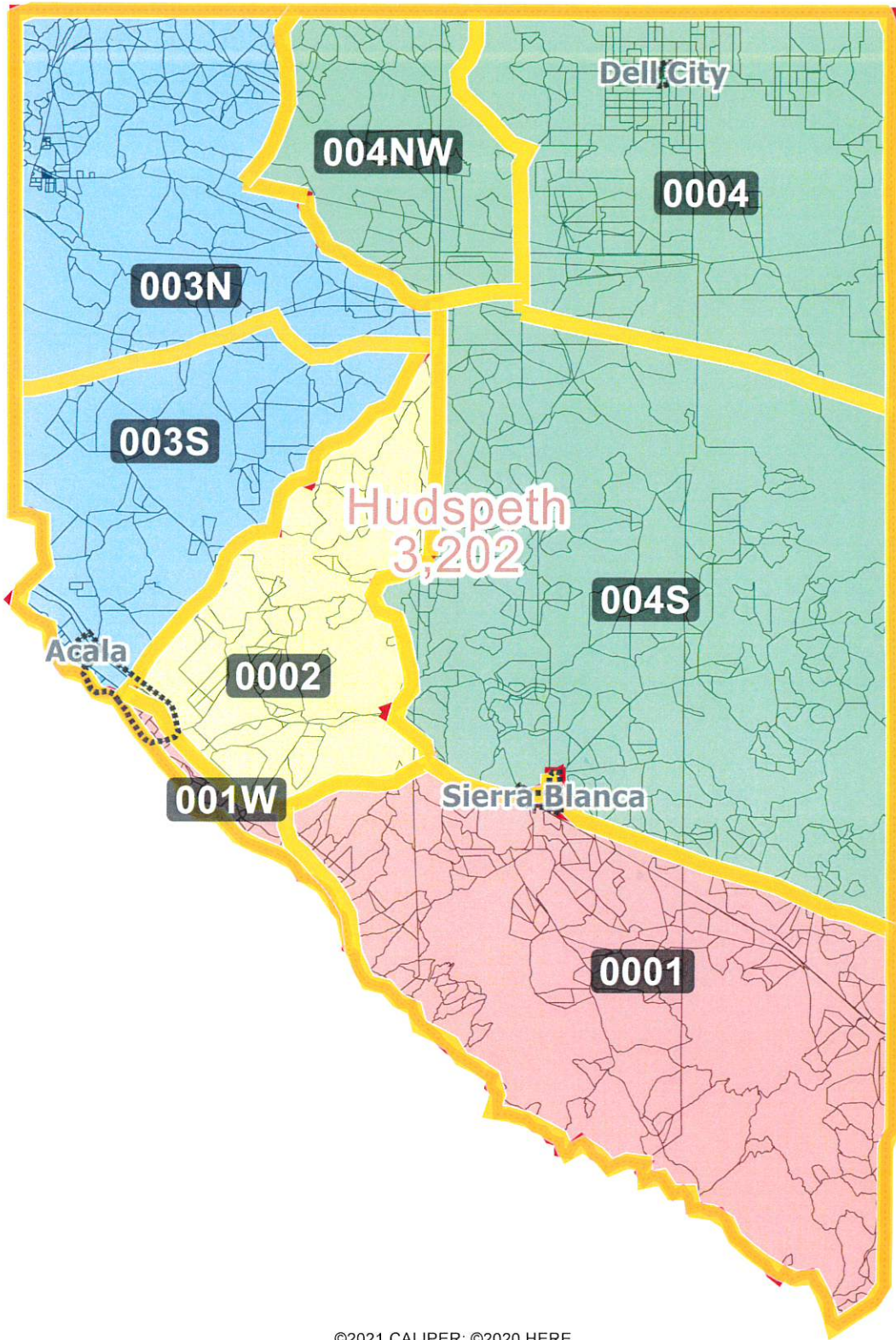
Voting Age Ethnic/Racial Data

	Anglo	Black	Am. Ind.	Asian	Hispanic	Haw/Pac Is	Other	Multi	Totals	%
Precinct 1	86	1	1	4	303	0	0	7	402	24.03%
Precinct 2	17	1	0	0	362	0	0	1	381	22.77%
Precinct 3	95	0	0	0	325	0	3	7	430	25.70%
Precinct 4	204	2	4	3	230	0	1	16	460	27.50%
Total	402	4	5	7	1220	0	4	31	1673	100%
% of County	24.03%	0.24%	0.30%	0.42%	72.92%	0.00%	0.24%	1.85%	100%	

Voting Age %

Precinct 1	21.39%	0.25%	0.25%	1.00%	75.37%	0.00%	0.00%	1.74%	100.00%
Precinct 2	4.46%	0.26%	0.00%	0.00%	95.01%	0.00%	0.00%	0.26%	100.00%
Precinct 3	22.09%	0.00%	0.00%	0.00%	75.58%	0.00%	0.70%	1.63%	100.00%
Precinct 4	44.35%	0.43%	0.87%	0.65%	50.00%	0.00%	0.22%	3.48%	100.00%





©2021 CALIPER; ©2020 HERE

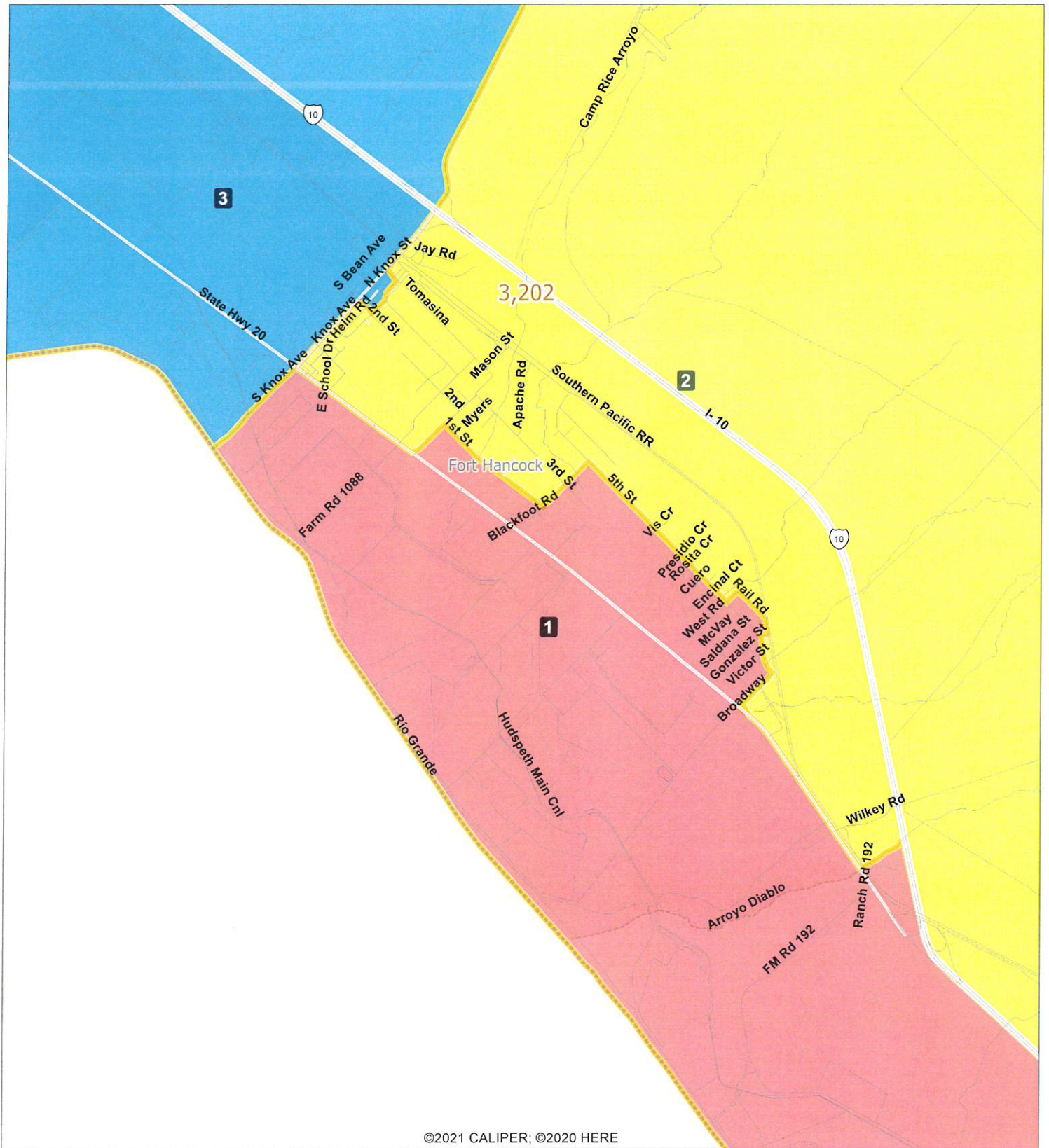
- Commissioner Precinct 1
- Commissioner Precinct 2
- Commissioner Precinct 3
- Commissioner Precinct 4

## Hudspeth County

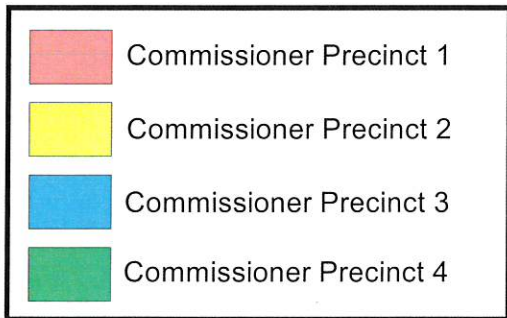
Adopted  
Commissioner Precincts



Allison, Bass & Magee, LLP  
Date:  
Data Source: 2020 Census



©2021 CALIPER; ©2020 HERE



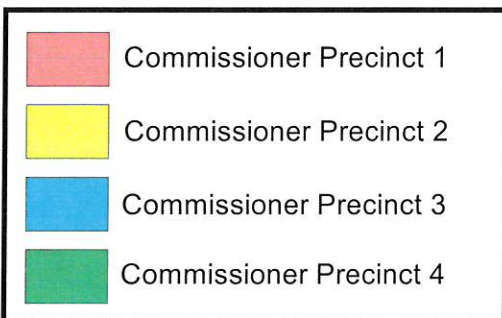
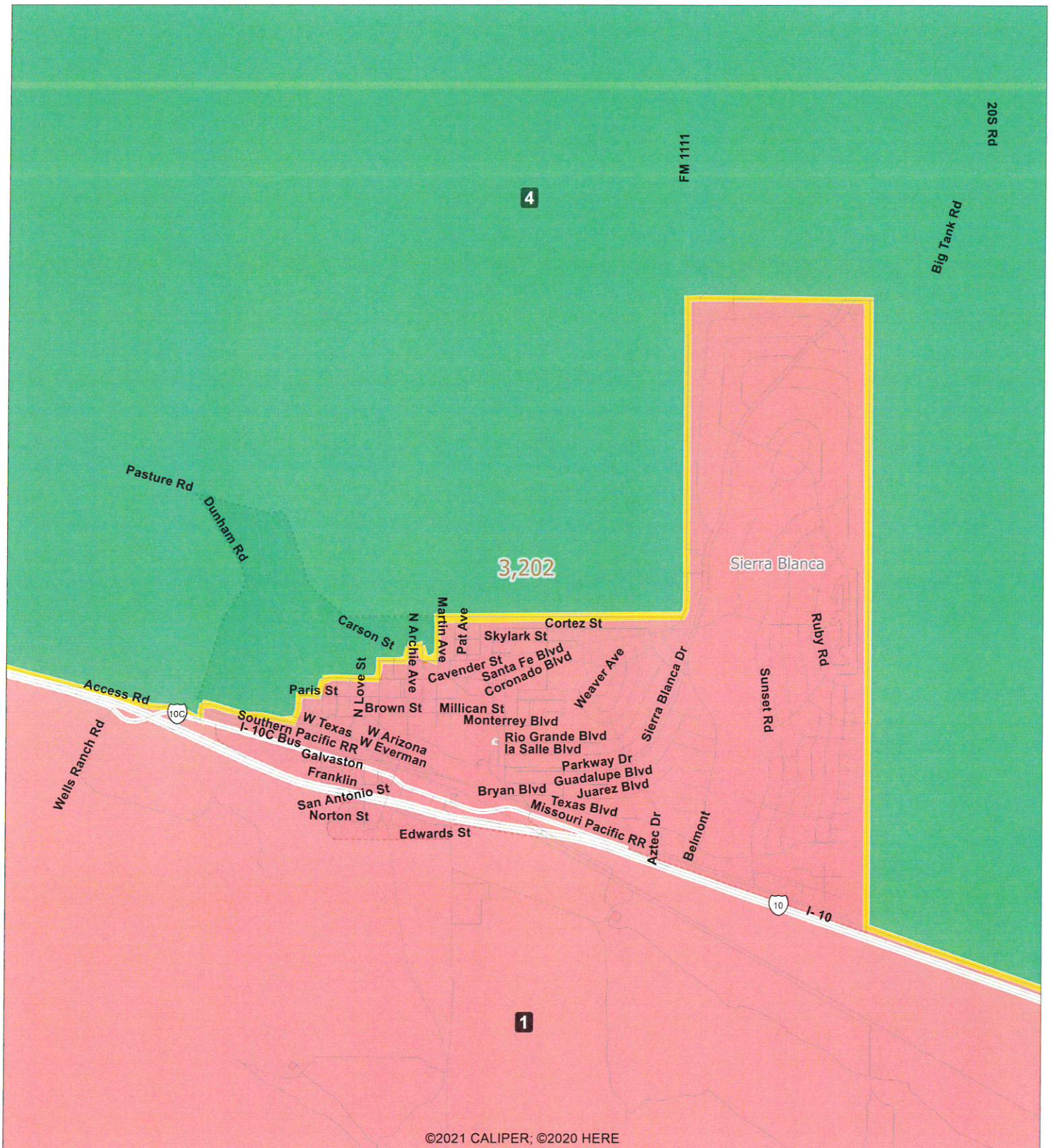
# Hudspeth County

## Fort Hancock

### Commissioner Precincts




Allison, Bass & Magee, LLP  
 Date:  
 Data Source: 2020 Census



# Hudspeth County

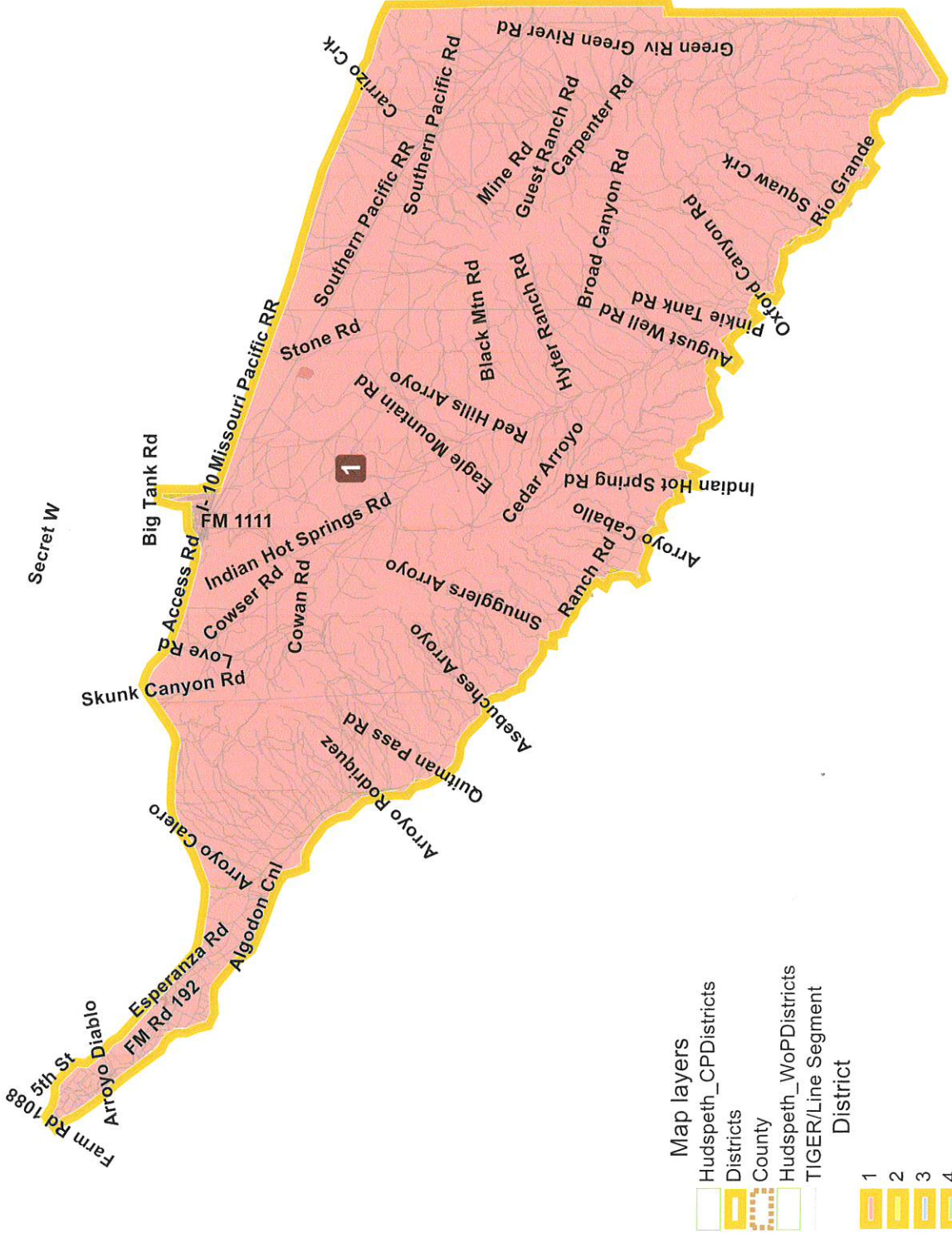
## Sierra Blanca

### Commissioner Precincts



Allison, Bass & Magee, LLP  
 Date:  
 Data Source: 2020 Census

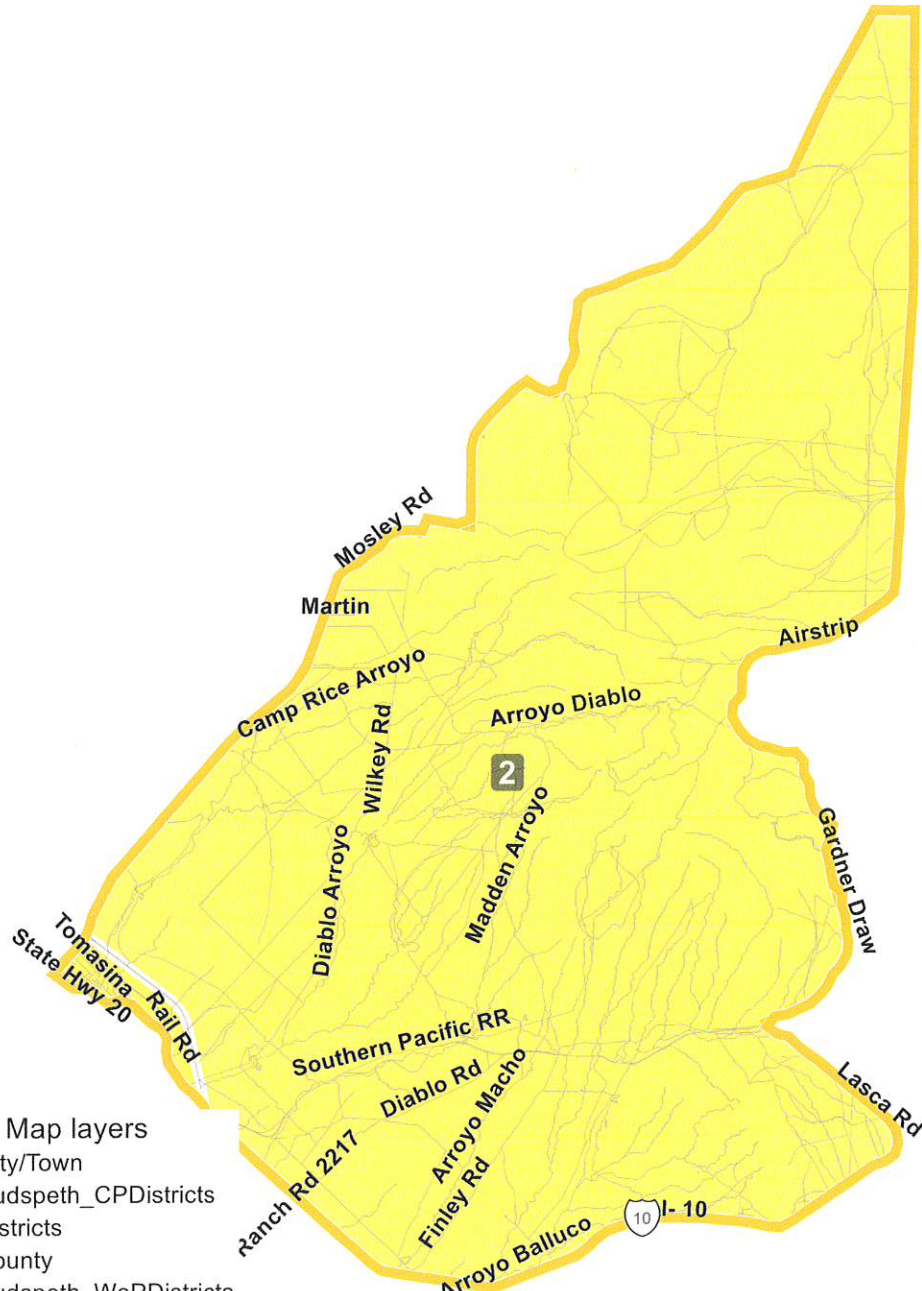
# District: 1



Field	Value
District	1
Population	565
Deviation	13
% Deviation	2.36%
wop_wht	100
% wop_wht	17.7%
wop_blk	2
% wop_blk	0.35%
wop_Hispanic	448
% wop_Hispanic	79.29%
wop_Ind	1
% wop_Ind	0.18%
wop_Asn	4
% wop_Asn	0.71%
wop_Hwn	0
% wop_Hwn	0%
wop_Other	0
% wop_Other	0%
wop_Mix	10
% wop_Mix	1.77%
wop_wht18+	86
% wop_wht18+	15.22%
wop_blk18+	1
% wop_blk18+	0.18%
wop_Hispanic18+	303
% wop_Hispanic18+	53.63%
wop_Ind18+	1
% wop_Ind18+	0.18%
wop_Asn18+	4
% wop_Asn18+	0.71%
wop_Hwn18+	0
% wop_Hwn18+	0%
wop_Other18+	0
% wop_Other18+	0%
wop_Mix18+	7

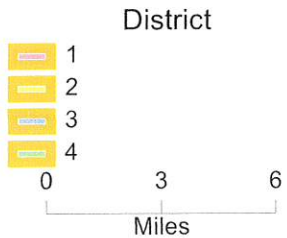


# District: 2



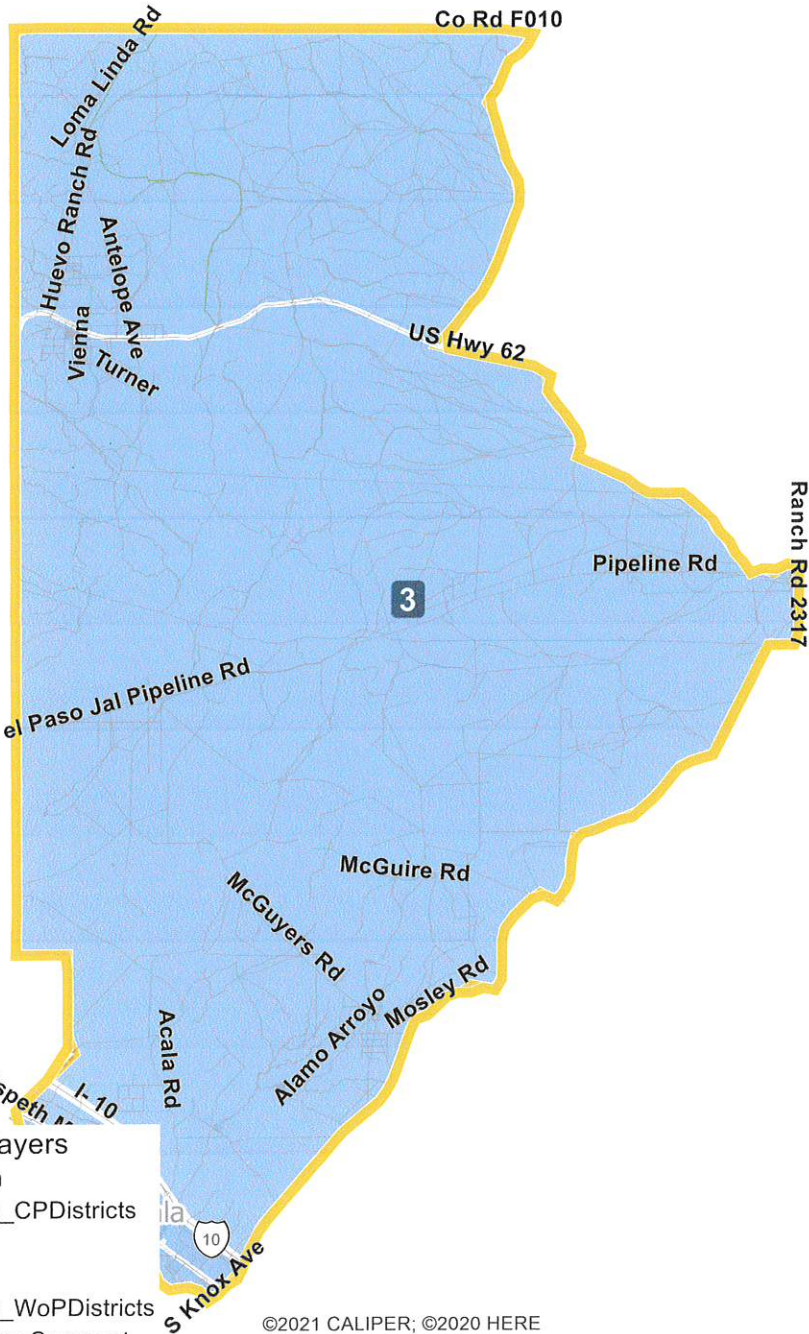
Field	Value
District	2
Population	553
Deviation	1
% Deviation	0.18%
wop_wht	19
% wop_wht	3.44%
wop_blk	1
% wop_blk	0.18%
wop_Hispanic	532
% wop_Hispanic	96.2%
wop_Ind	0
% wop_Ind	0%
wop_Asn	0
% wop_Asn	0%
wop_Hwn	0
% wop_Hwn	0%
wop_Other	0
% wop_Other	0%
wop_Mix	1
% wop_Mix	0.18%
wop_wht18+	17
% wop_wht18+	3.07%
wop_blk18+	1
% wop_blk18+	0.18%
wop_Hispanic18+	362
% wop_Hispanic18+	65.46%
wop_Ind18+	0
% wop_Ind18+	0%
wop_Asn18+	0
% wop_Asn18+	0%
wop_Hwn18+	0
% wop_Hwn18+	0%
wop_Other18+	0
% wop_Other18+	0%
wop_Mix18+	1
% wop_Mix18+	0.18%

- Map layers
- City/Town
  - Hudspeth\_CPDistricts
  - Districts
  - County
  - Hudspeth\_WoPDistricts
  - TIGER/Line Segment



©2021 CALIPER; ©2020 HERE

# District: 3



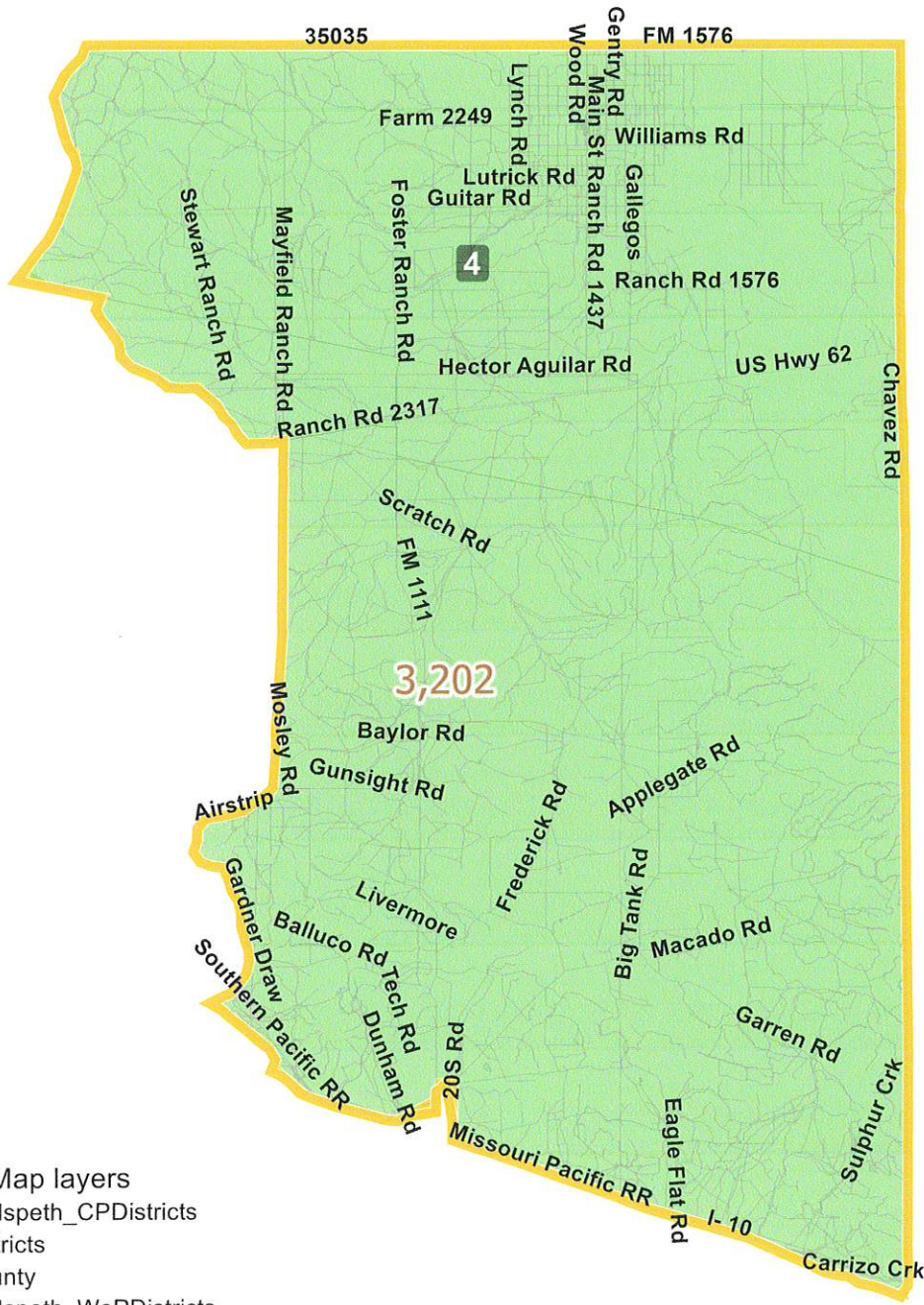
Field	Value
District	3
Population	551
Deviation	-1
% Deviation	-0.18%
wop_wht	118
% wop_wht	21.42%
wop_blk	0
% wop_blk	0%
wop_Hispanic	418
% wop_Hispanic	75.86%
wop_Ind	0
% wop_Ind	0%
wop_Asn	0
% wop_Asn	0%
wop_Hwn	0
% wop_Hwn	0%
wop_Other	5
% wop_Other	0.91%
wop_Mix	10
% wop_Mix	1.81%
wop_wht18+	95
% wop_wht18+	17.24%
wop_blk18+	0
% wop_blk18+	0%
wop_Hispanic18+	325
% wop_Hispanic18+	58.98%
wop_Ind18+	0
% wop_Ind18+	0%
wop_Asn18+	0
% wop_Asn18+	0%
wop_Hwn18+	0
% wop_Hwn18+	0%
wop_Other18+	3
% wop_Other18+	0.54%
wop_Mix18+	7
% wop_Mix18+	1.27%

- Map layers
- City/Town
  - Hudspeth\_CPDistricts
  - Districts
  - County
  - Hudspeth\_WoPDistricts
  - TIGER/Line Segment



©2021 CALIPER; ©2020 HERE

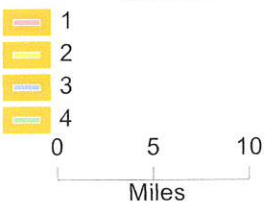
# District: 4



Field	Value
District	4
Population	537
Deviation	-15
% Deviation	-2.72%
wop_wht	228
% wop_wht	42.46%
wop_blk	2
% wop_blk	0.37%
wop_Hispanic	281
% wop_Hispanic	52.33%
wop_Ind	4
% wop_Ind	0.74%
wop_Asn	3
% wop_Asn	0.56%
wop_Hwn	0
% wop_Hwn	0%
wop_Other	2
% wop_Other	0.37%
wop_Mix	17
% wop_Mix	3.17%
wop_wht18+	204
% wop_wht18+	37.99%
wop_blk18+	2
% wop_blk18+	0.37%
wop_Hispanic18+	230
% wop_Hispanic18+	42.83%
wop_Ind18+	4
% wop_Ind18+	0.74%
wop_Asn18+	3
% wop_Asn18+	0.56%
wop_Hwn18+	0
% wop_Hwn18+	0%
wop_Other18+	1
% wop_Other18+	0.19%
wop_Mix18+	16
% wop_Mix18+	2.98%

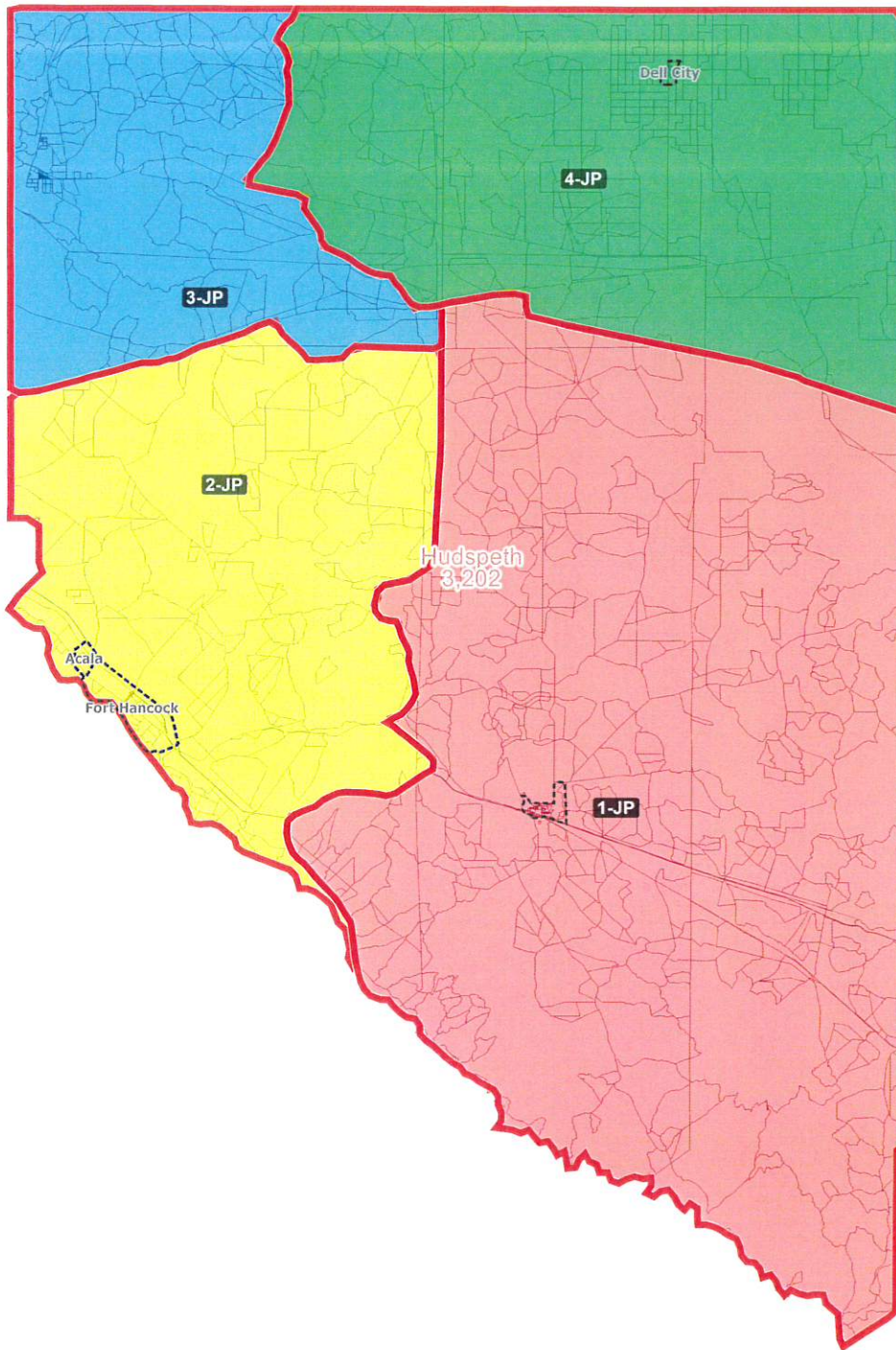
- Map layers
- Hudspeth\_CPDistricts
  - Districts
  - County
  - Hudspeth\_WoPDistricts
  - TIGER/Line Segment
- District
- 1
  - 2
  - 3
  - 4

©2021 CALIPER; ©2020 HERE



# JUSTICE OF PEACE/CONSTABLE PRECINCTS






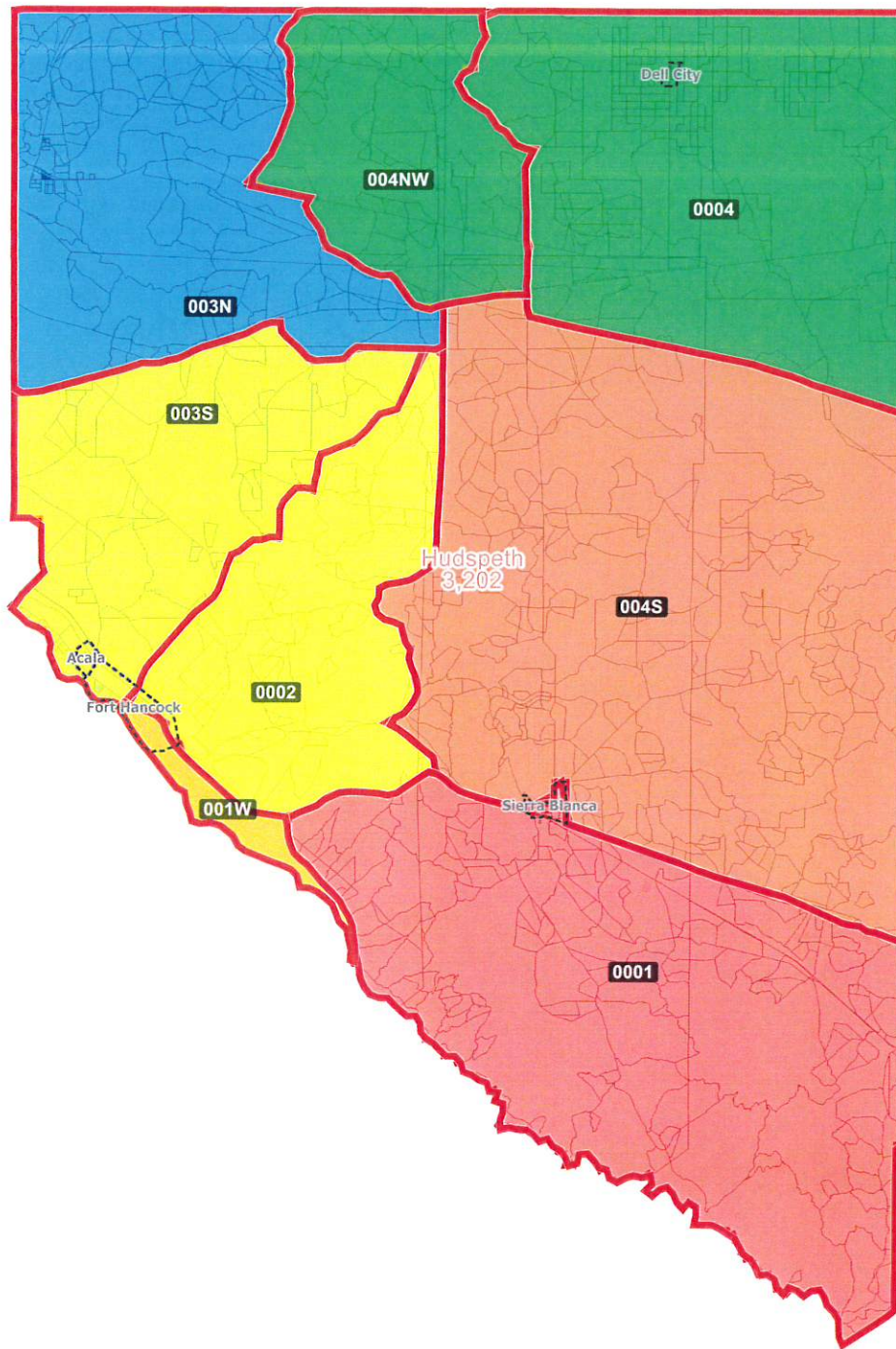
©2021 CALIPER; ©2020 HERE

# Hudspeth County

Adopted Plan  
JP Precincts



Allison, Bass & Magee, LLP  
Date:  
Data Source: 2020 Census




©2021 CALIPER; ©2020 HERE

JP 1=Election Pct. 001, 04S  
 JP 2= Election Pct. 01W, 002, 03S  
 JP 3=Election Pct. 03N  
 JP 4=Election Pct. 004, 04NW

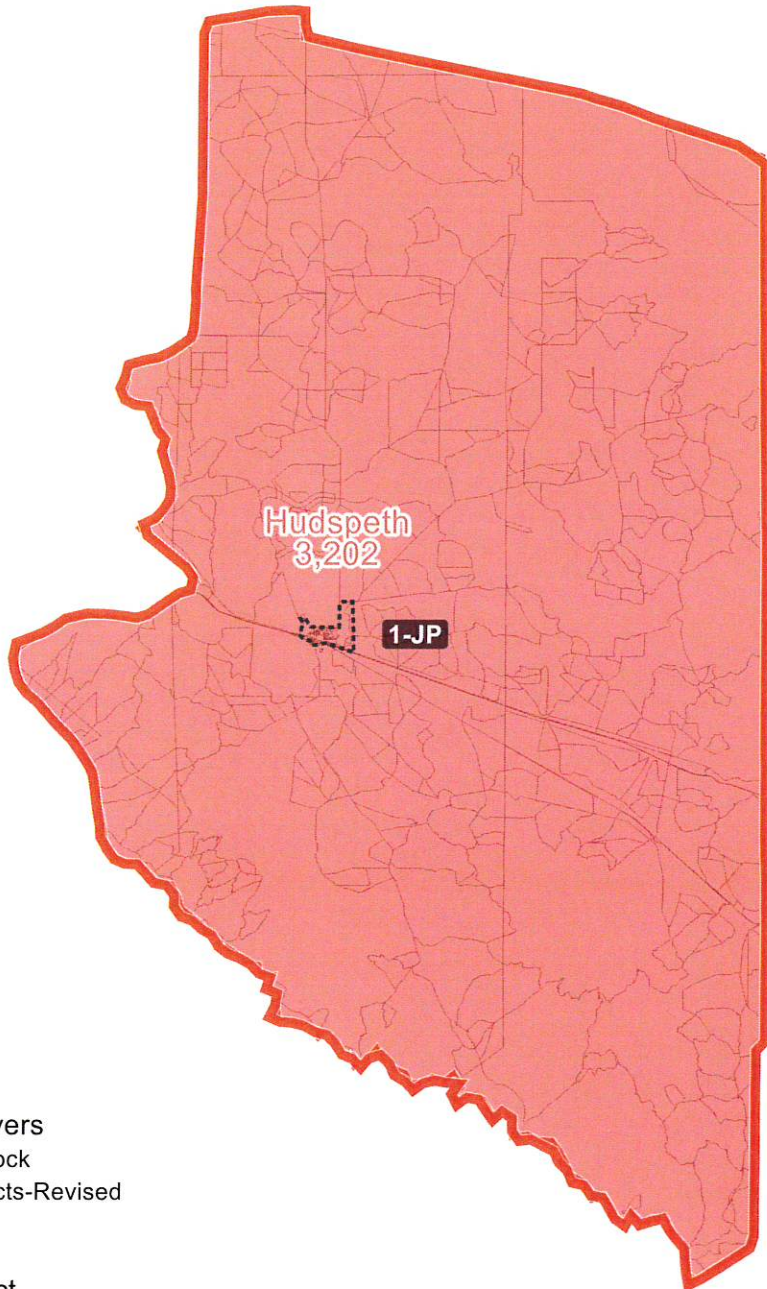
# Hudspeth County

Adopted Plan  
 JP Precincts



Allison, Bass & Magee, LLP  
 Date:  
 Data Source: 2020 Census

# District: 1-JP



Field	Value
District	1-JP
Population	370
Deviation	-270
% Deviation	-42.19%
H18+_Pop	517
% H18+_Pop	139.73%
NH18+_Wht	729
% NH18+_Wht	197.03%
NH18+_Blk	0
% NH18+_Blk	0%
NH18+_Ind	2
% NH18+_Ind	0.54%
NH18+_Asn	10
% NH18+_Asn	2.7%
NH18+_Hwn	0
% NH18+_Hwn	0%
NH18+_Oth	0
% NH18+_Oth	0%
NH18+_2+ Races	13
% NH18+_2+ Races	3.51%

Hudspeth  
3,202

1-JP

**Map layers**

- Census Block
- VTD-Districts-Revised
- City/Town
- County

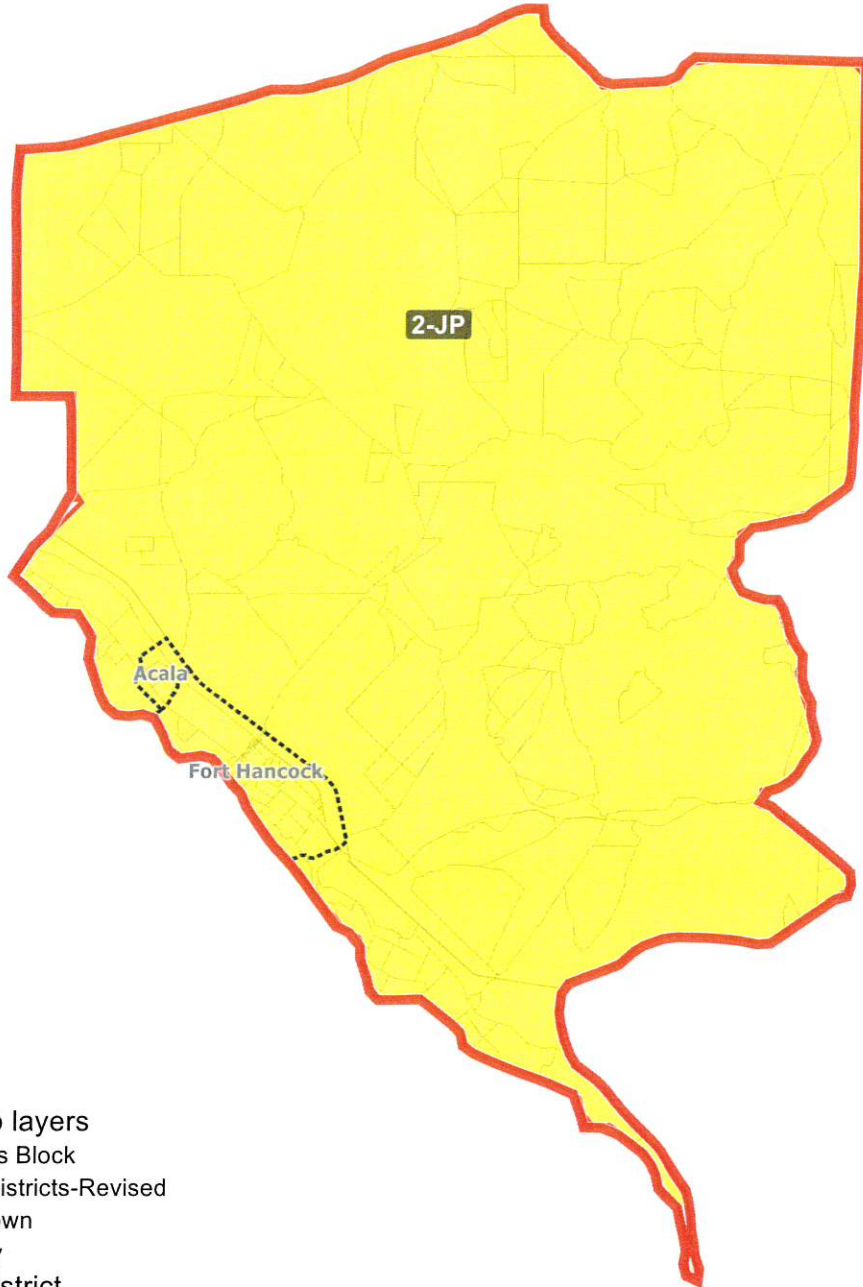
**District**

- 0001
- 001W
- 1-JP
- 2-JP
- 3-JP
- 4-JP


0 7.5 15  
Miles

©2021 CALIPER; ©2020 HERE

# District: 2-JP

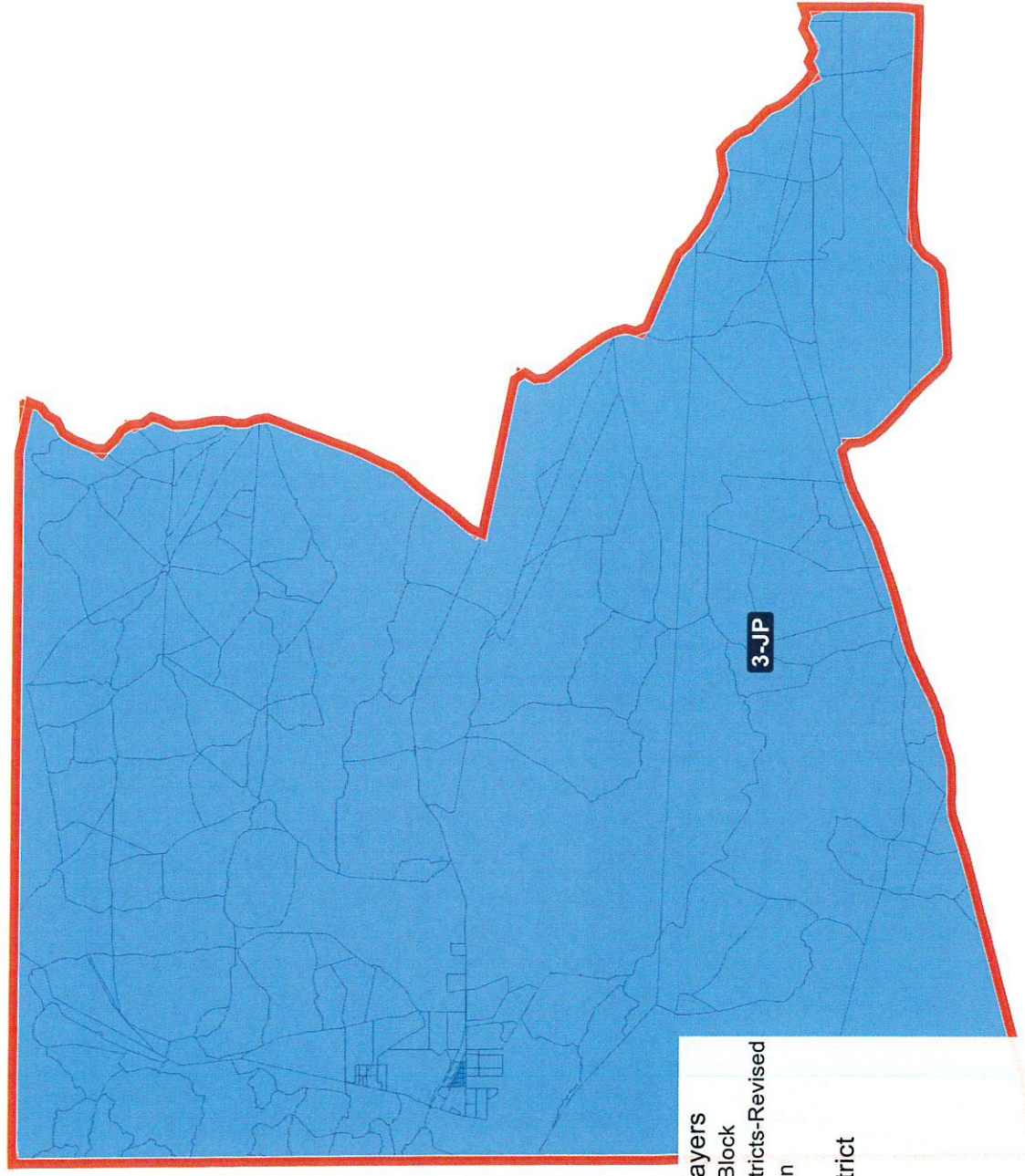


Field	Value
District	2-JP
Population	1126
Deviation	486
% Deviation	75.94%
H18+_Pop	749
% H18+_Pop	66.52%
NH18+_Wht	53
% NH18+_Wht	4.71%
NH18+_Blk	2
% NH18+_Blk	0.18%
NH18+_Ind	0
% NH18+_Ind	0%
NH18+_Asn	0
% NH18+_Asn	0%
NH18+_Hwn	0
% NH18+_Hwn	0%
NH18+_Oth	0
% NH18+_Oth	0%
NH18+_2+ Races	3
% NH18+_2+ Races	0.27%



©2021 CALIPER, ©2020 HERE

# District: 3-JP



**Map layers**

- Census Block
- VTD-Districts-Revised
- City/Town
- County

**District**

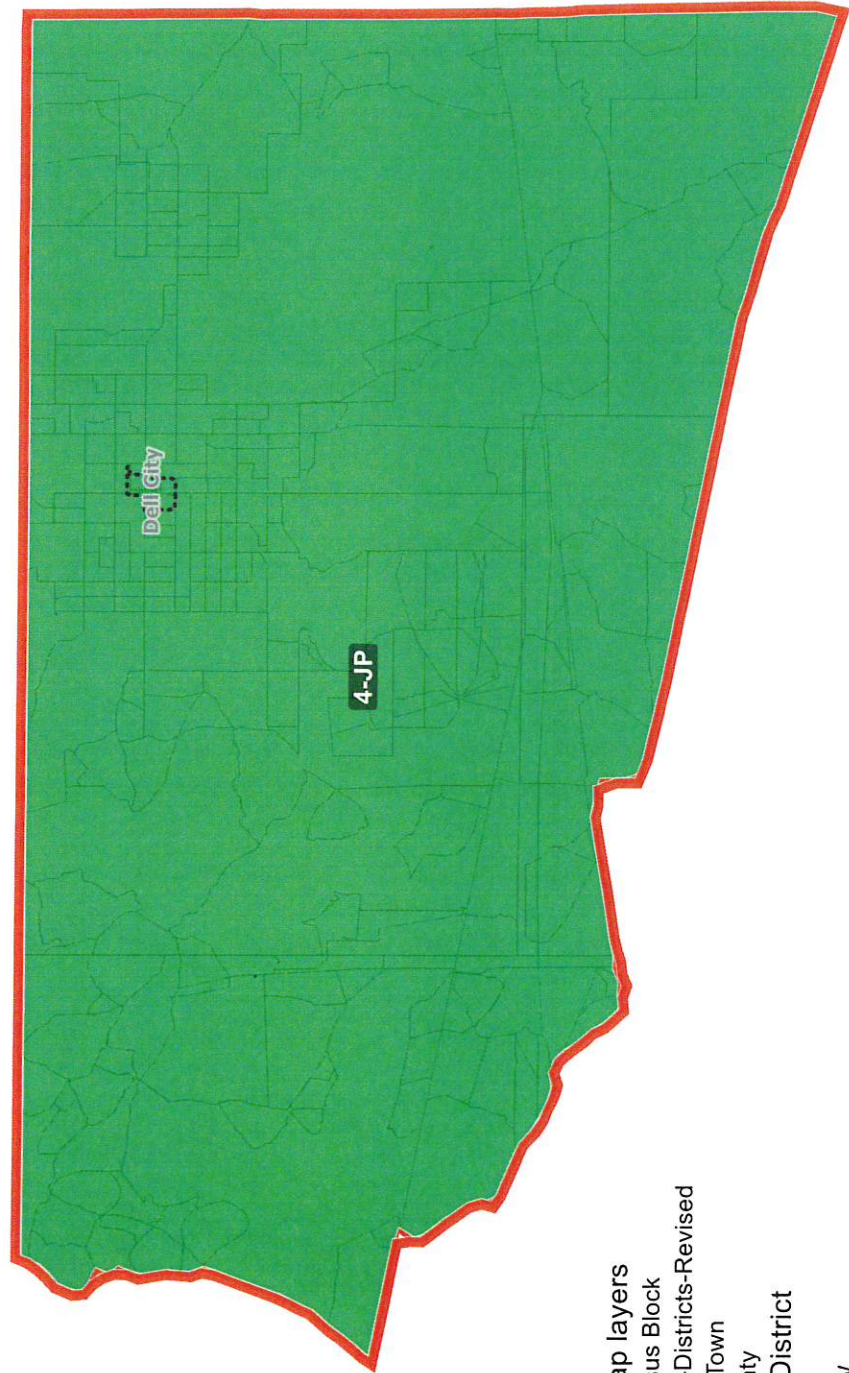
- 0
- 0001
- 001W
- 1-JP
- 2-JP
- 3-JP
- 4-JP

0 3 6 Miles

©2021 CALIPER, ©2020 HERE

Field	Value
District	3-JP
Population	240
Deviation	-400
% Deviation	-62.5%
H18+_Pop	103
% H18+_Pop	42.92%
NH18+_Wht	74
% NH18+_Wht	30.83%
NH18+_Blk	0
% NH18+_Blk	0%
NH18+_Ind	0
% NH18+_Ind	0%
NH18+_Asn	0
% NH18+_Asn	0%
NH18+_Hwn	0
% NH18+_Hwn	0%
NH18+_Oth	3
% NH18+_Oth	1.25%
NH18+_2+ Races	6
% NH18+_2+ Races	2.5%

# District: 4-JP



**Map layers**

- Census Block
- VTD-Districts-Revised
- City/Town
- County

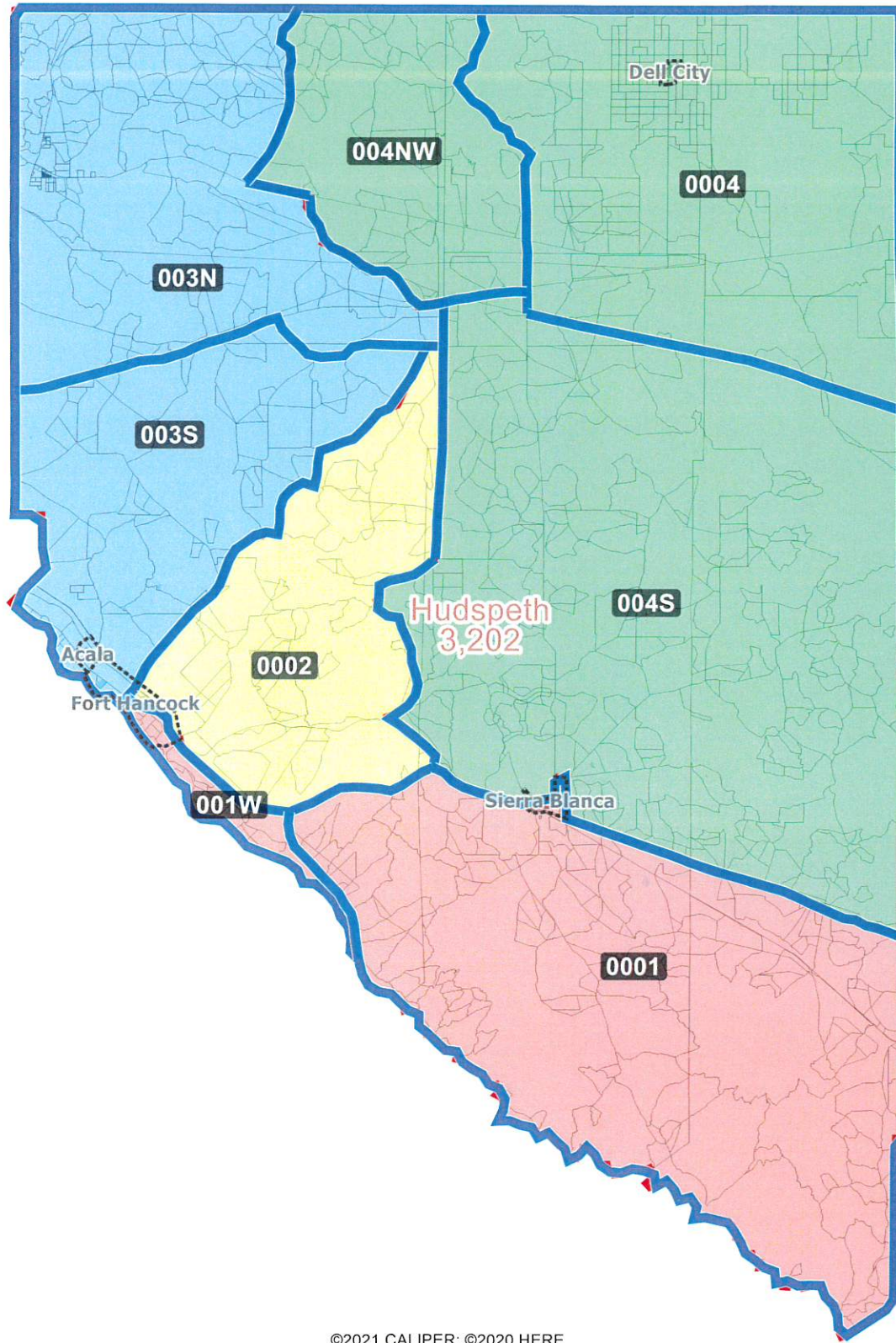
**District**

- 0001
- 001W
- 1-JP
- 2-JP
- 3-JP
- 4-JP
- 0

0 4 8 Miles

Field	Value
District	4-JP
Population	470
Deviation	-170
% Deviation	-26.56%
H18+_Pop	207
% H18+_Pop	44.04%
NH18+_Wht	175
% NH18+_Wht	37.23%
NH18+_Blk	2
% NH18+_Blk	0.43%
NH18+_Ind	4
% NH18+_Ind	0.85%
NH18+_Asn	0
% NH18+_Asn	0%
NH18+_Hwn	0
% NH18+_Hwn	0%
NH18+_Oth	1
% NH18+_Oth	0.21%
NH18+_2+ Races	14
% NH18+_2+ Races	2.98%

# ELECTION PRECINCTS



©2021 CALIPER; ©2020 HERE

- Commissioner Precinct 1
- Commissioner Precinct 2
- Commissioner Precinct 3
- Commissioner Precinct 4

## Hudspeth County

### Adopted Election Precincts

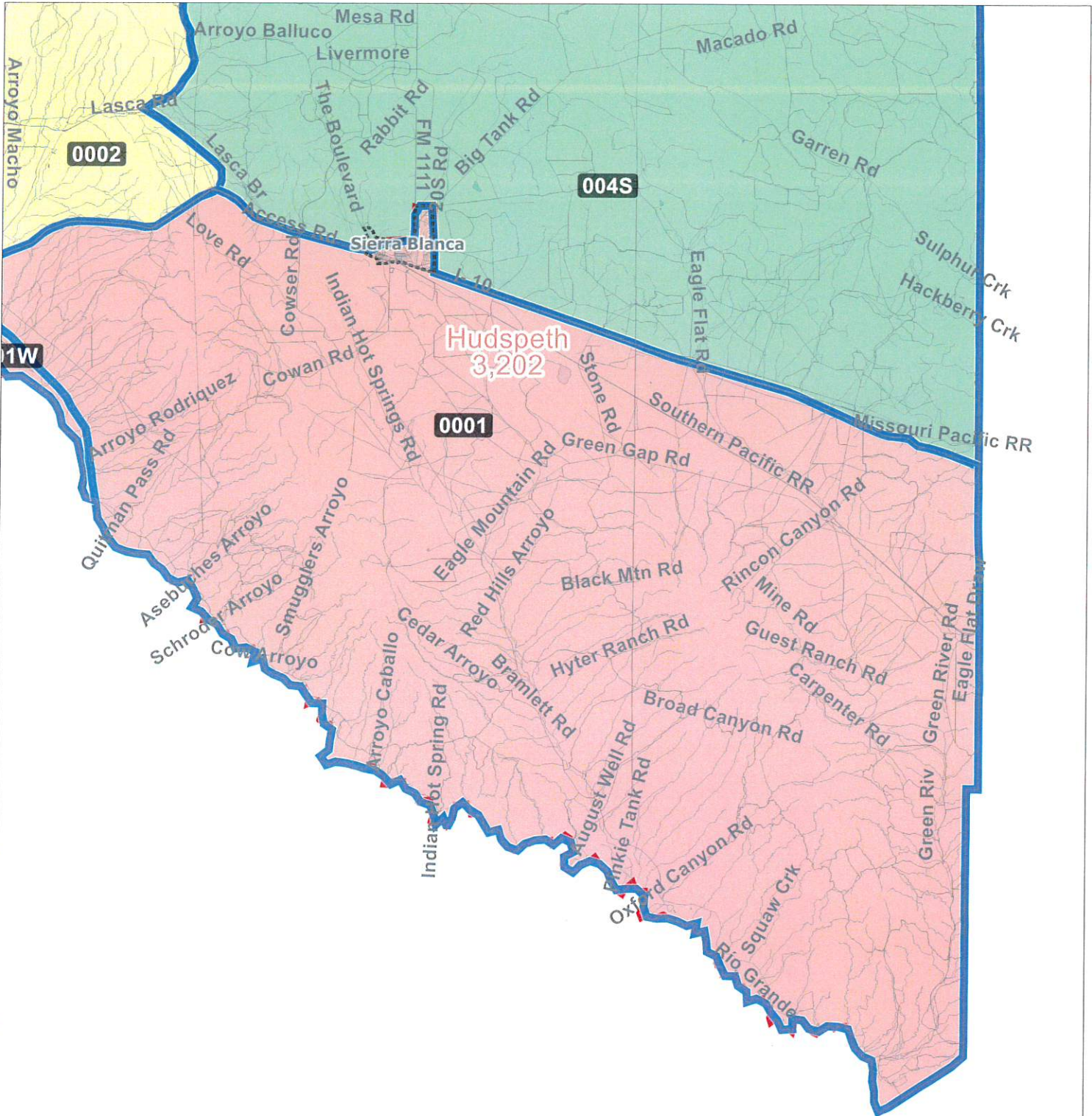


Allison, Bass & Magee, LLP  
 Date:  
 Data Source: 2020 Census



Hudspeth County  
Election Precinct Populations

Election Pct	Population	18 Hisp.	%18 Hisp	18 Anglo	%18Anglo
001	1299	494	38.03%	700	53.89%
01W	262	165	62.98%	15	5.73%
002	553	362	65.46%	17	3.07%
03N	240	103	42.92%	74	30.83%
03S	311	222	71.38%	21	6.75%
004	403	192	47.64%	136	33.75%
04S	67	23	34.33%	29	43.28%
04NW	67	15	22.39%	39	58.21%
	3202	1576		1031	



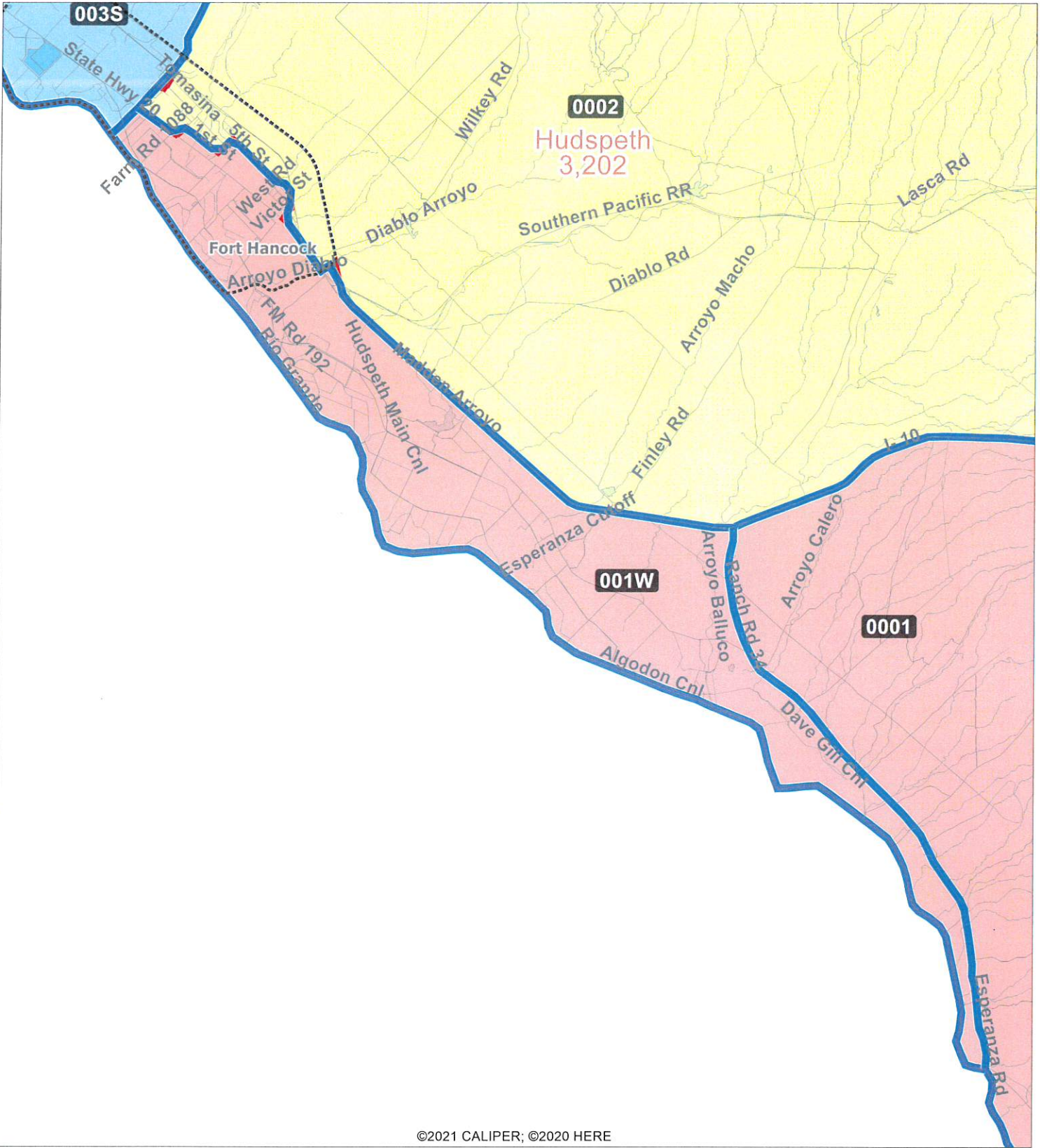
©2021 CALIPER; ©2020 HERE

- Commissioner Precinct 1
- Commissioner Precinct 2
- Commissioner Precinct 3
- Commissioner Precinct 4

# Hudspeth County

## Adopted Election Precincts

Allison, Bass & Magee, LLP  
Date:  
Data Source: 2020 Census



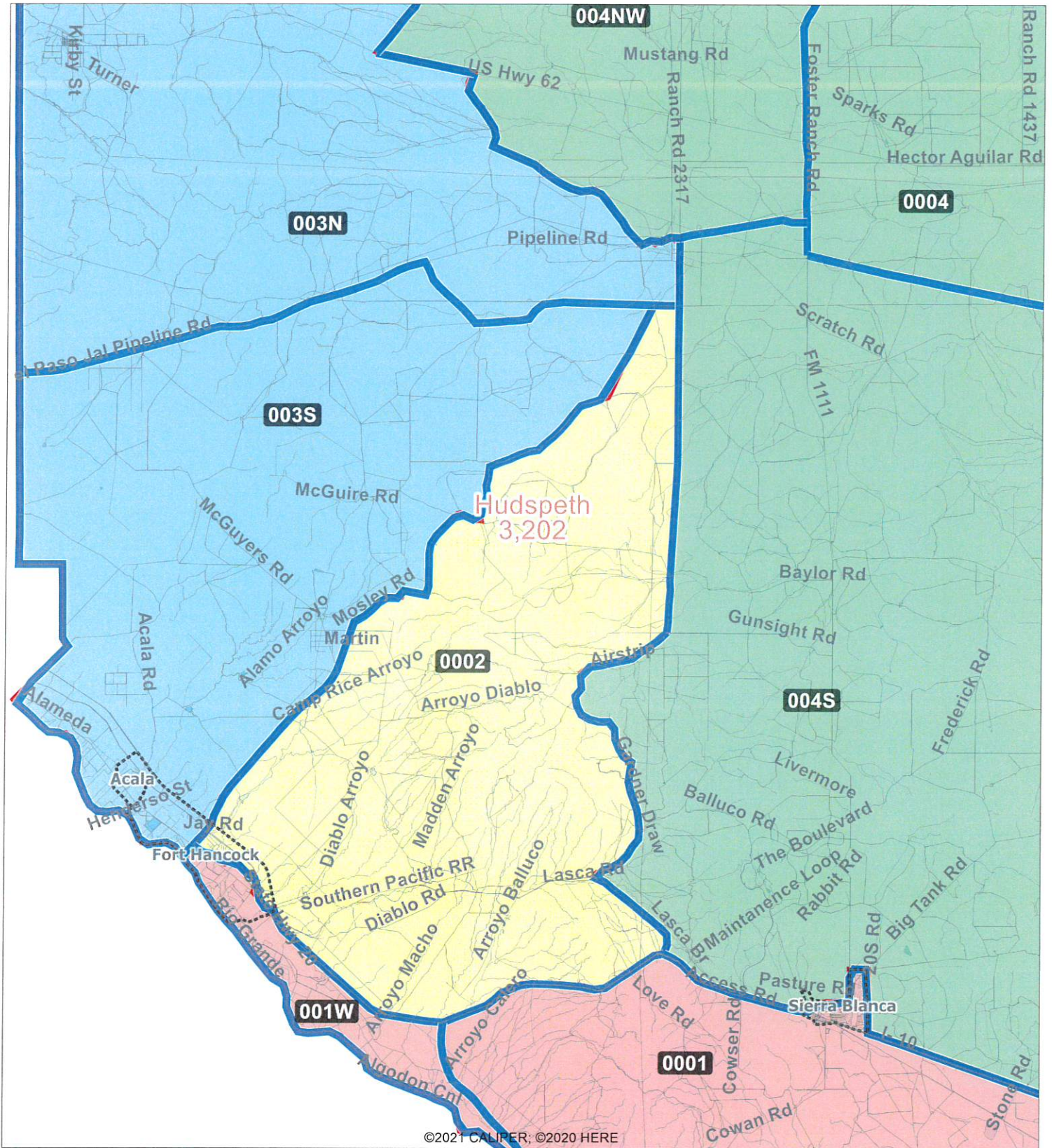
©2021 CALIPER; ©2020 HERE

- Commissioner Precinct 1
- Commissioner Precinct 2
- Commissioner Precinct 3
- Commissioner Precinct 4

# Hudspeth County

## Adopted Election Precincts

Allison, Bass & Magee, LLP  
 Date:  
 Data Source: 2020 Census



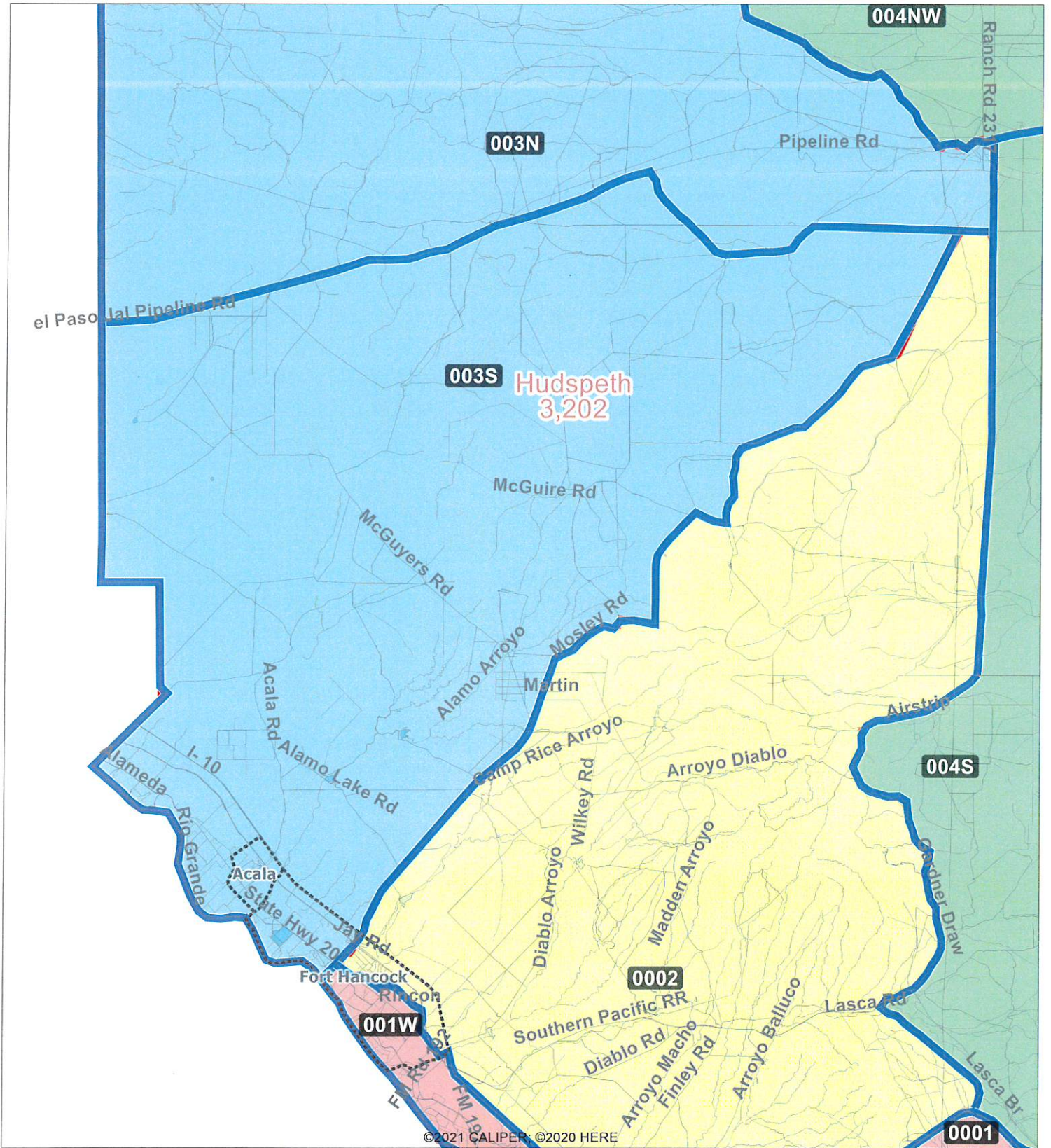
©2021 CALIFER; ©2020 HERE

- Commissioner Precinct 1
- Commissioner Precinct 2
- Commissioner Precinct 3
- Commissioner Precinct 4

# Hudspeth County

## Adopted Election Precincts

Allison, Bass & Magee, LLP  
 Date:  
 Data Source: 2020 Census



©2021 CALIPER ©2020 HERE

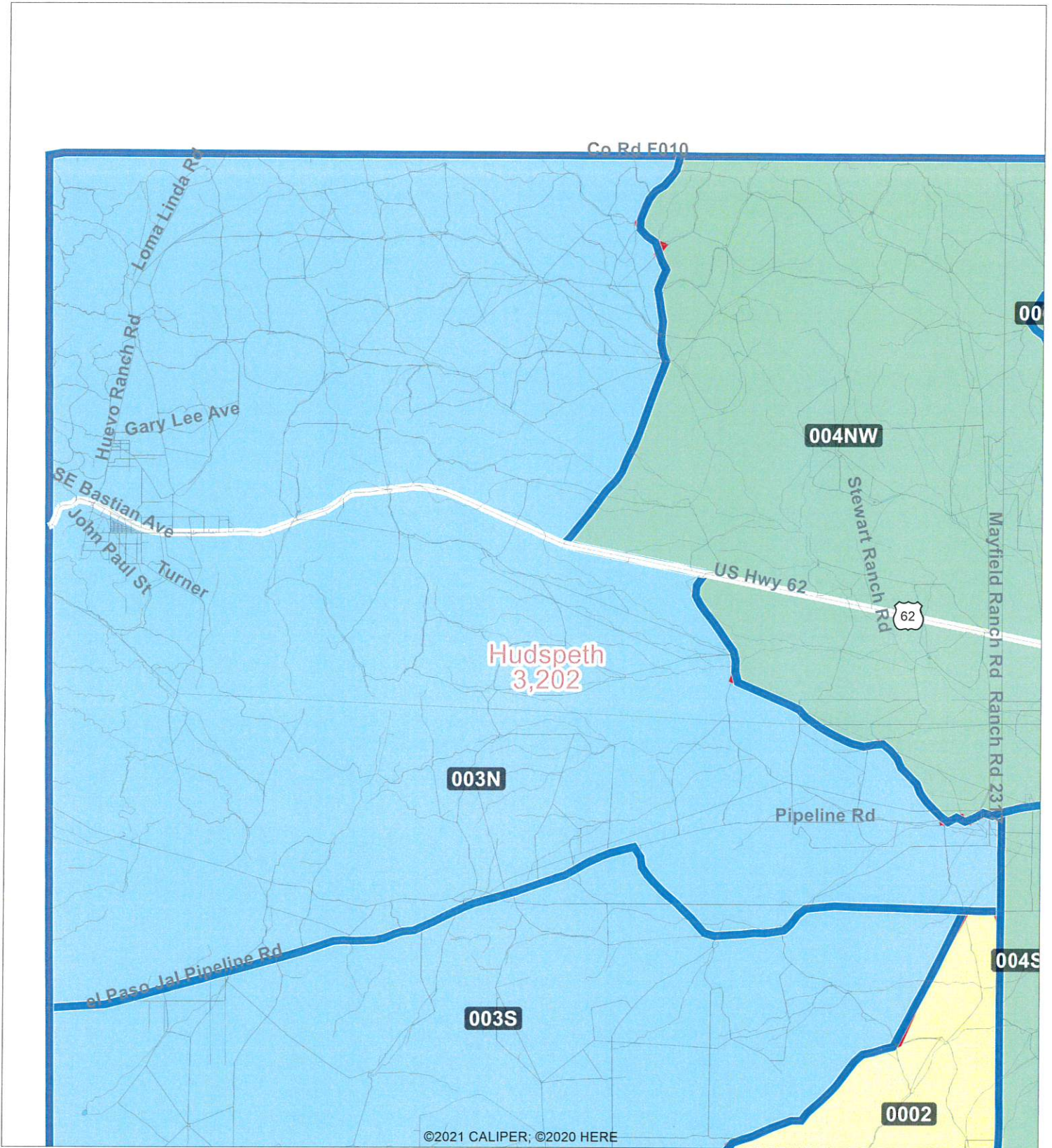
- Commissioner Precinct 1
- Commissioner Precinct 2
- Commissioner Precinct 3
- Commissioner Precinct 4

# Hudspeth County

## Adopted Election Precincts



Allison, Bass & Magee, LLP  
 Date:  
 Data Source: 2020 Census



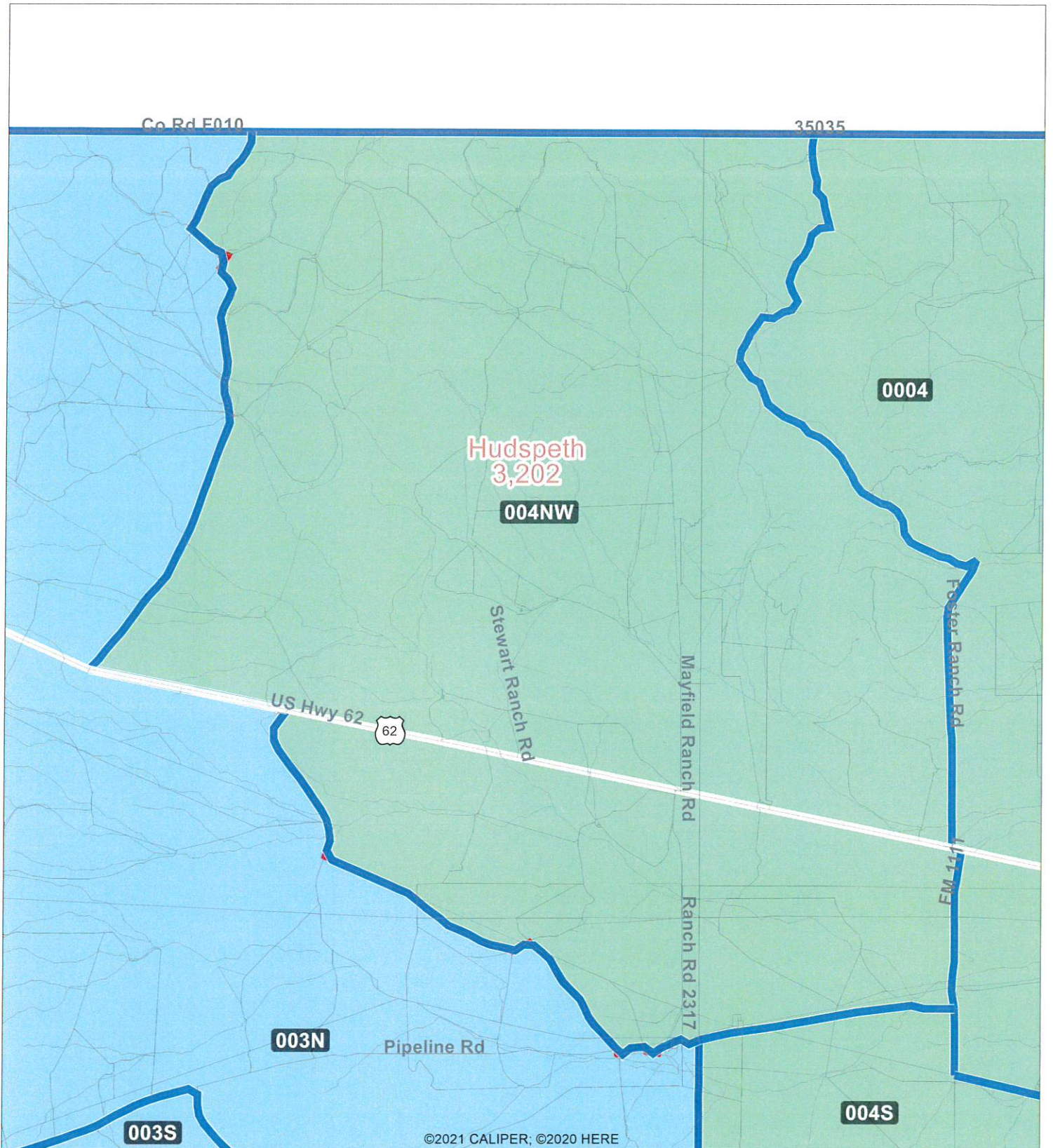
- Commissioner Precinct 1
- Commissioner Precinct 2
- Commissioner Precinct 3
- Commissioner Precinct 4

## Hudspeth County

### Adopted Election Precincts




Allison, Bass & Magee, LLP  
 Date:  
 Data Source: 2020 Census



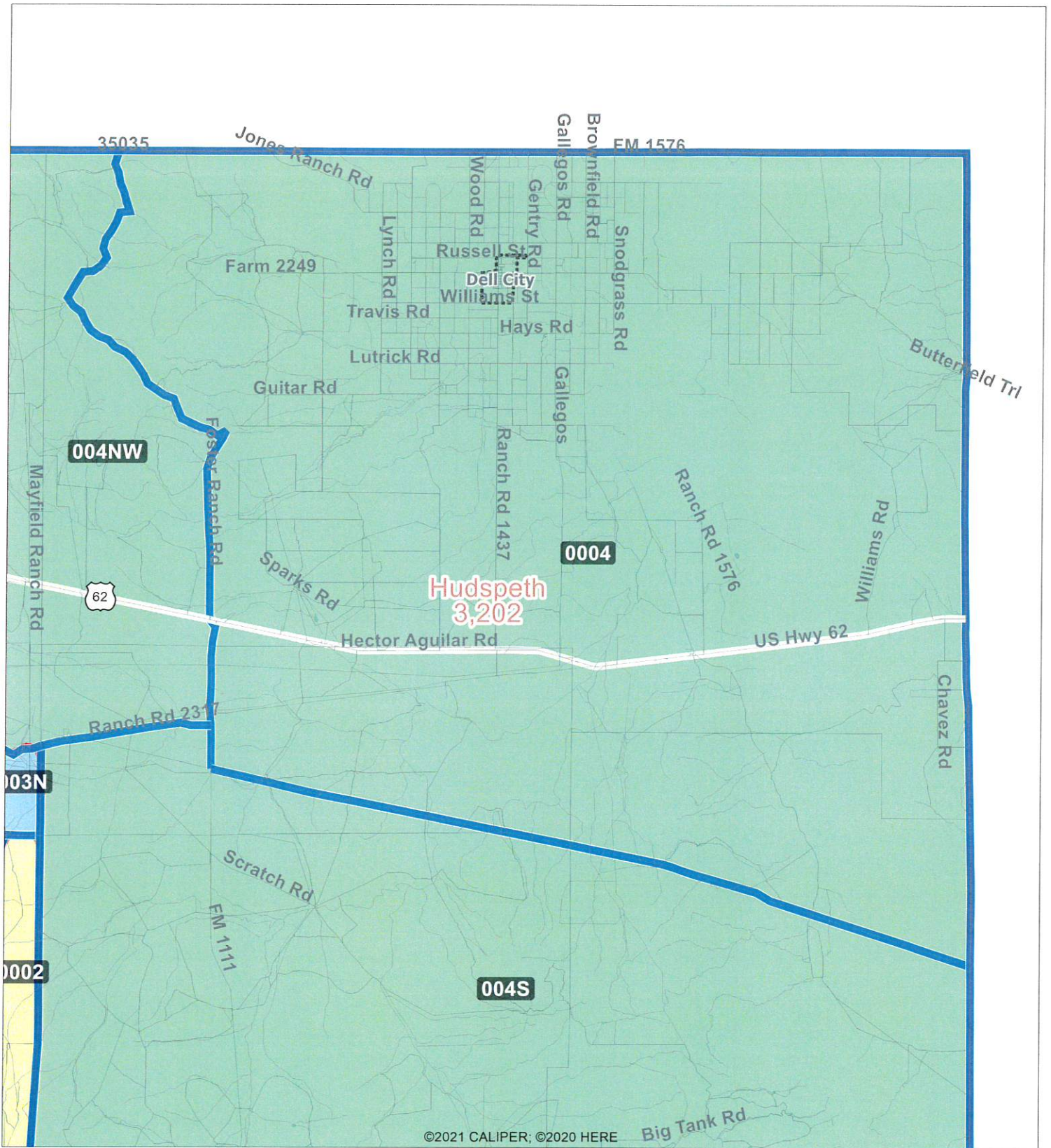
- Commissioner Precinct 1
- Commissioner Precinct 2
- Commissioner Precinct 3
- Commissioner Precinct 4

## Hudspeth County

### Adopted Election Precincts



Allison, Bass & Magee, LLP  
 Date:  
 Data Source: 2020 Census



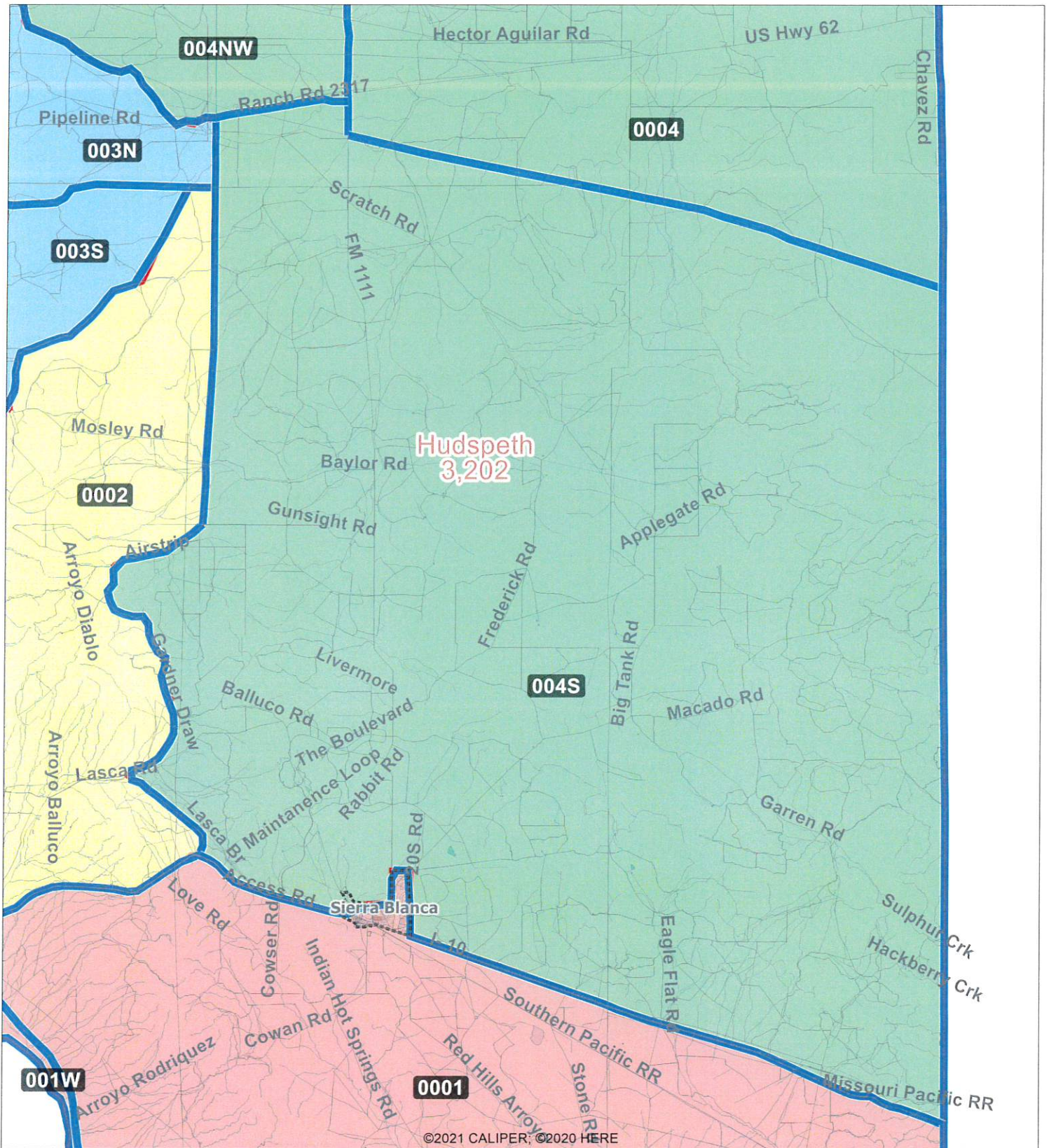
- Commissioner Precinct 1
- Commissioner Precinct 2
- Commissioner Precinct 3
- Commissioner Precinct 4

# Hudspeth County

## Adopted Election Precincts

Allison, Bass & Magee, LLP  
Date:  
Data Source: 2020 Census





©2021 CALIPER; ©2020 HERE

- Commissioner Precinct 1
- Commissioner Precinct 2
- Commissioner Precinct 3
- Commissioner Precinct 4

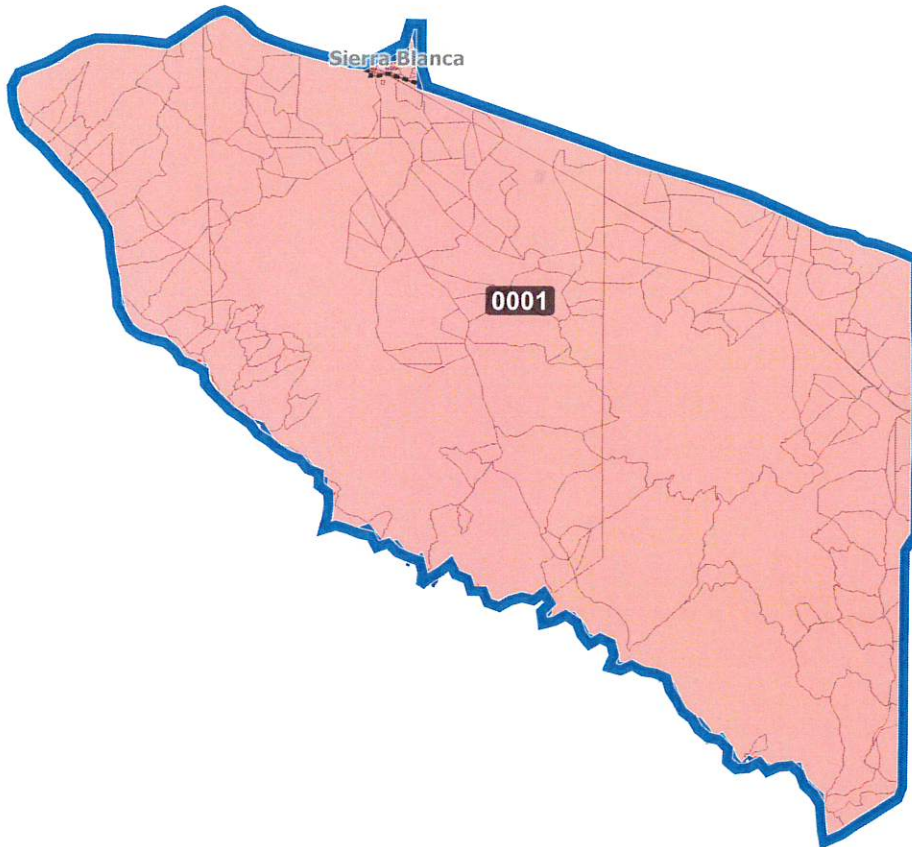
# Hudspeth County

## Adopted Election Precincts



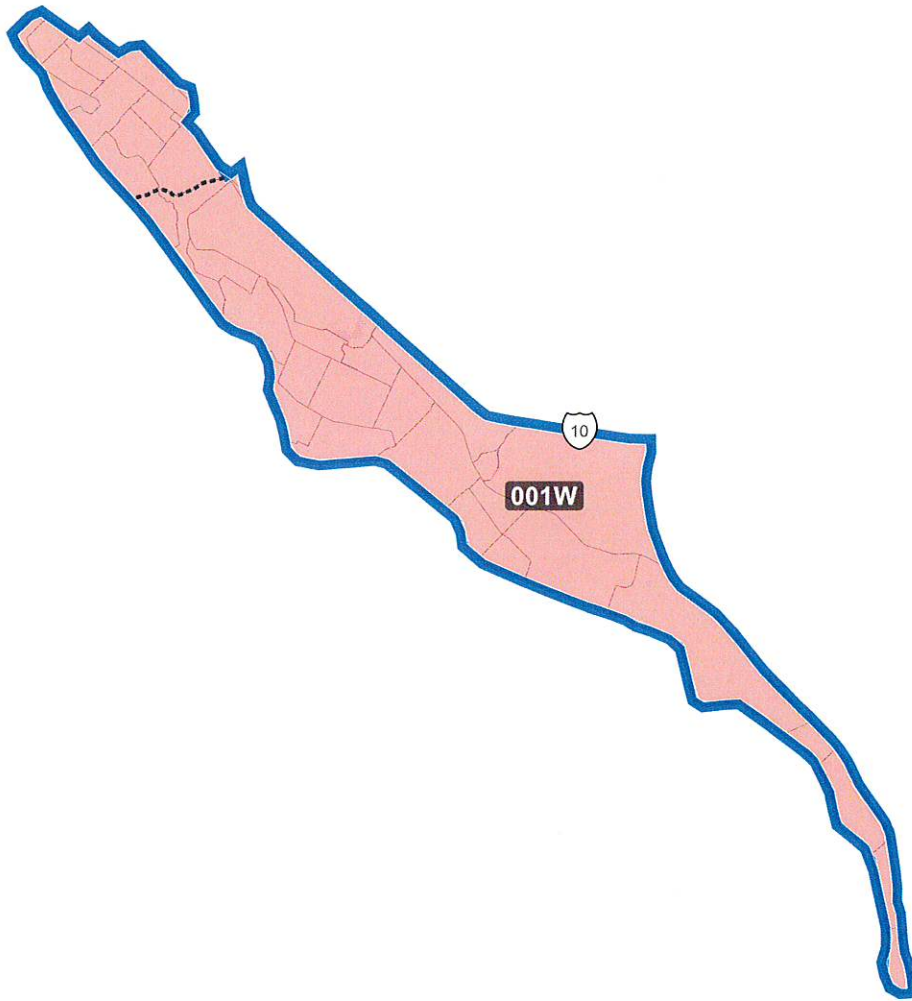
Allison, Bass & Magee, LLP  
 Date:  
 Data Source: 2020 Census

# District: 0001



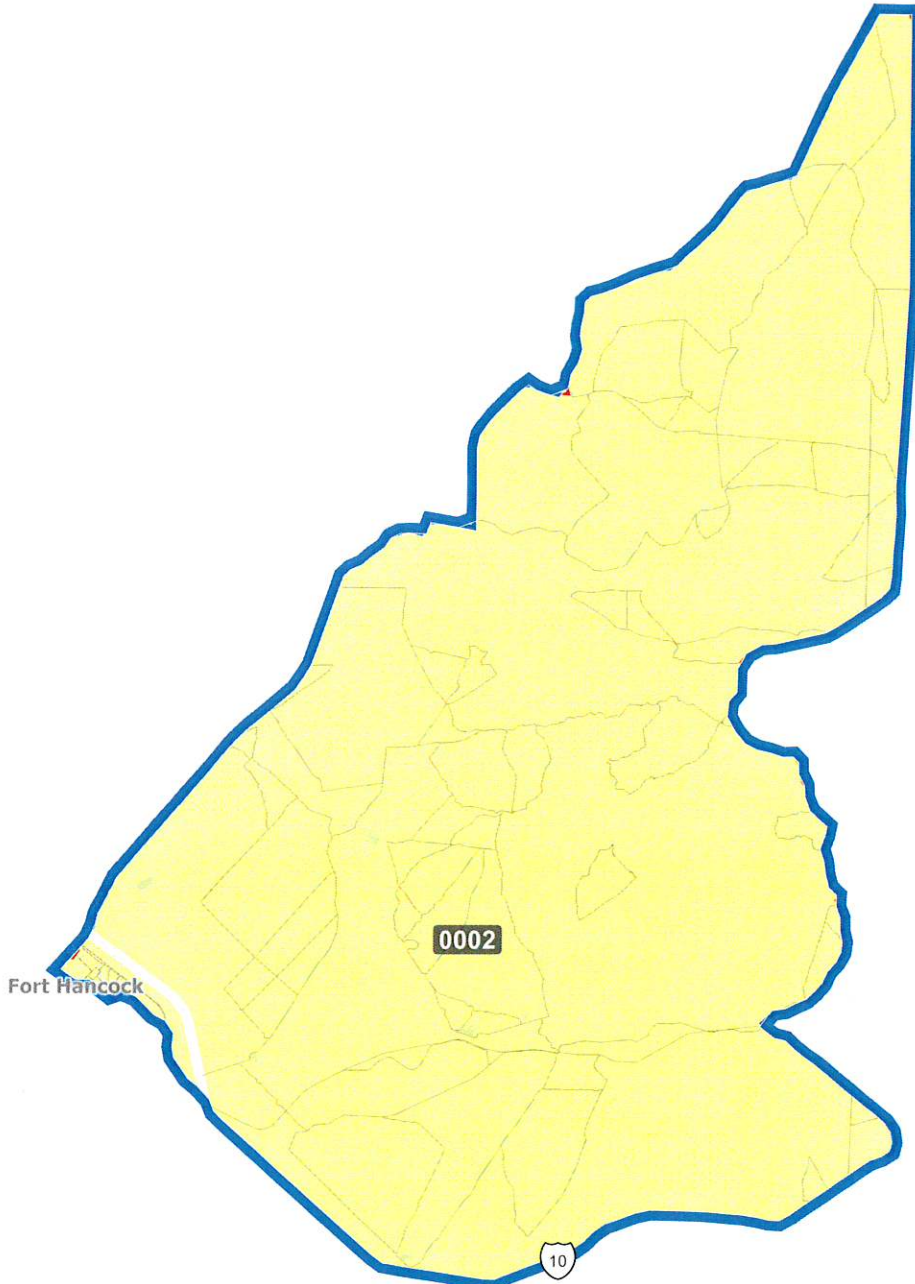
Field	Value
District	0001
Population	1299
Deviation	659
% Deviation	102.97%
H18+_Pop	494
% H18+_Pop	38.03%
NH18+_Wht	700
% NH18+_Wht	53.89%
NH18+_Blk	0
% NH18+_Blk	0%
NH18+_Ind	2
% NH18+_Ind	0.15%
NH18+_Asn	7
% NH18+_Asn	0.54%
NH18+_Hwn	0
% NH18+_Hwn	0%
NH18+_Oth	0
% NH18+_Oth	0%
NH18+_2+ Races	11
% NH18+_2+ Races	0.85%

# District: 001W



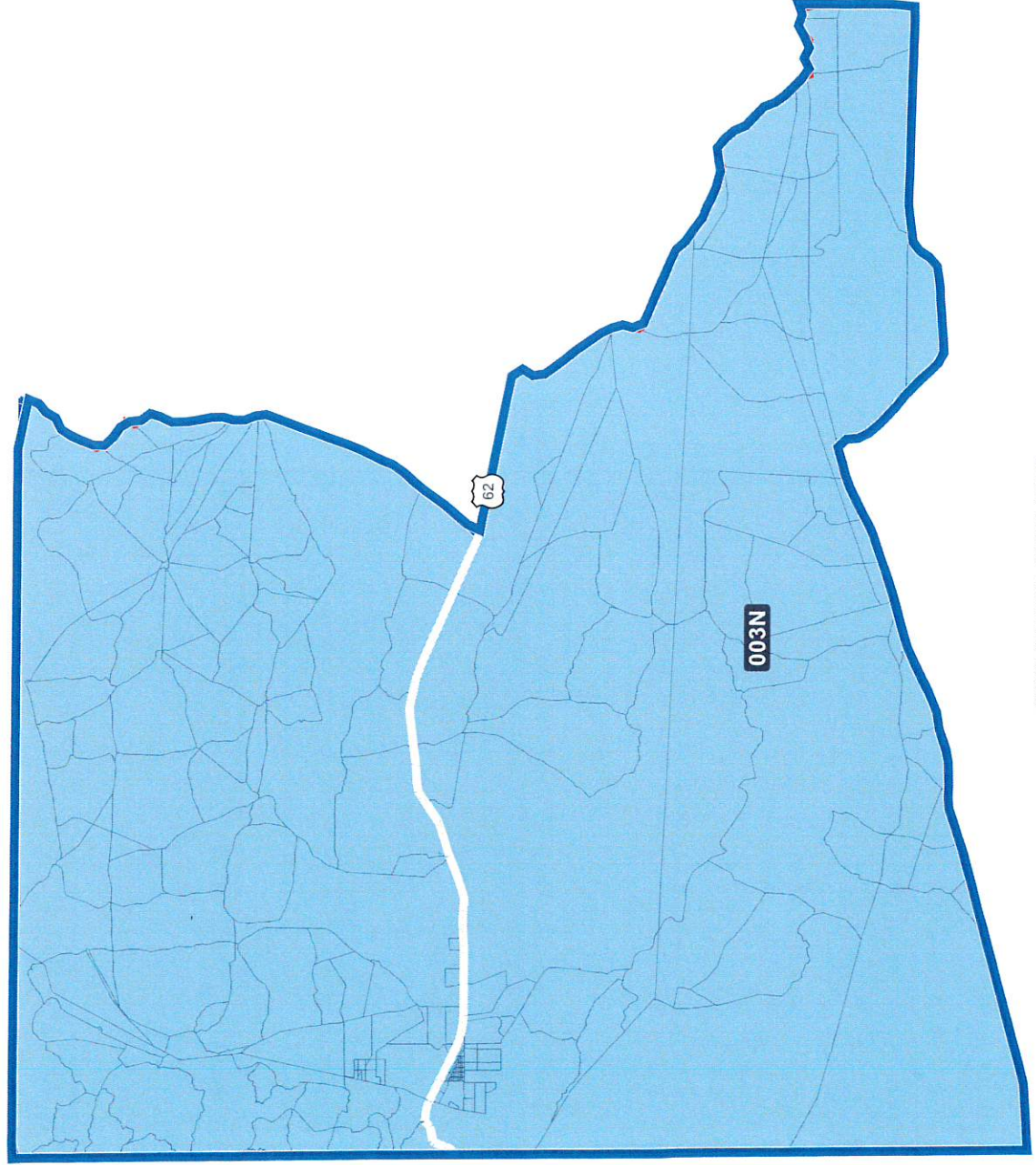
Field	Value
District	001W
Population	262
Deviation	-378
% Deviation	-59.06%
H18+_Pop	165
% H18+_Pop	62.98%
NH18+_Wht	15
% NH18+_Wht	5.73%
NH18+_Blk	1
% NH18+_Blk	0.38%
NH18+_Ind	0
% NH18+_Ind	0%
NH18+_Asn	0
% NH18+_Asn	0%
NH18+_Hwn	0
% NH18+_Hwn	0%
NH18+_Oth	0
% NH18+_Oth	0%
NH18+_2+ Races	1
% NH18+_2+ Races	0.38%

# District: 0002



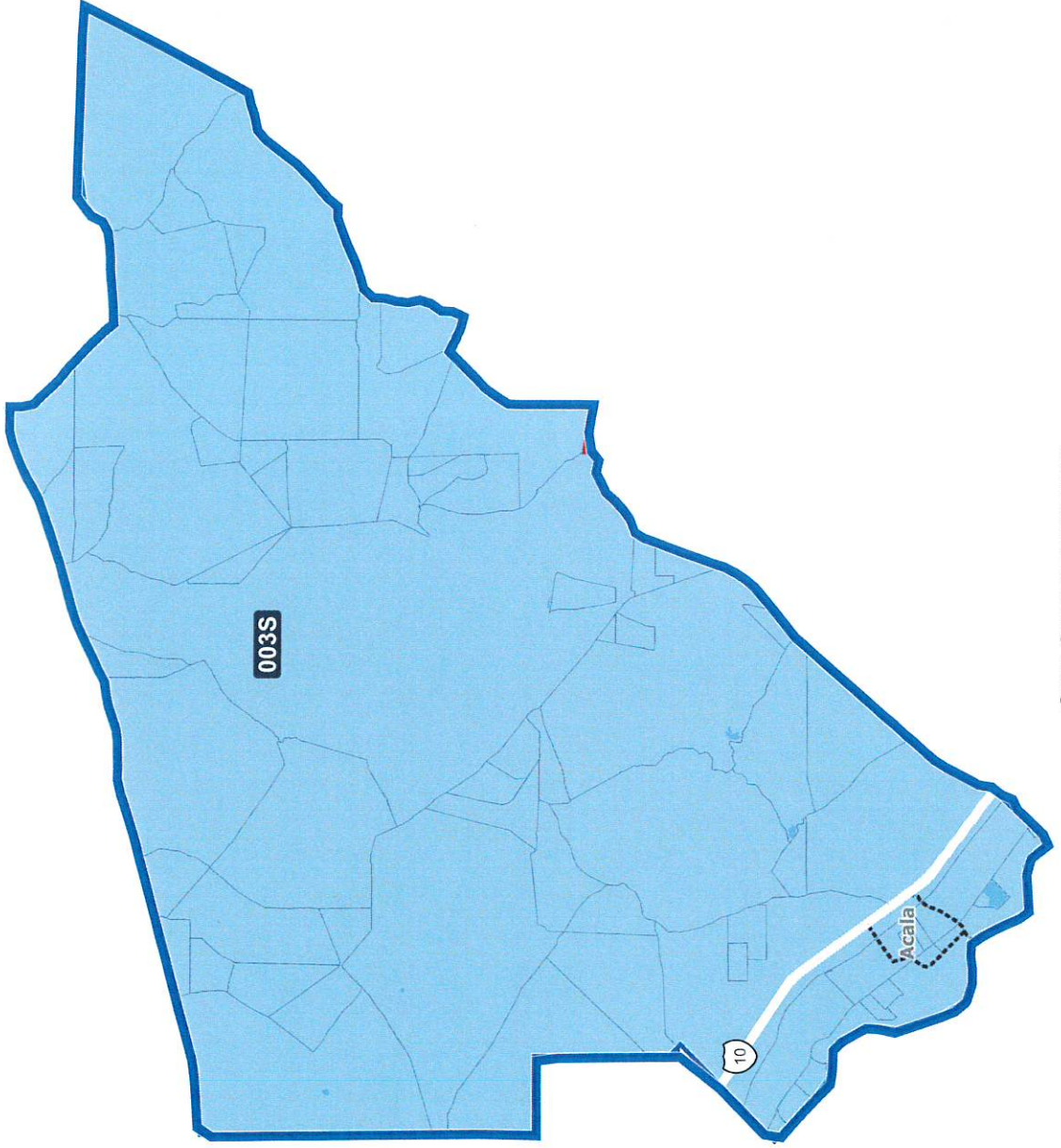
Field	Value
District	0002
Population	553
Deviation	-87
% Deviation	-13.59%
H18+_Pop	362
% H18+_Pop	65.46%
NH18+_Wht	17
% NH18+_Wht	3.07%
NH18+_Blk	1
% NH18+_Blk	0.18%
NH18+_Ind	0
% NH18+_Ind	0%
NH18+_Asn	0
% NH18+_Asn	0%
NH18+_Hwn	0
% NH18+_Hwn	0%
NH18+_Oth	0
% NH18+_Oth	0%
NH18+_2+ Races	1
% NH18+_2+ Races	0.18%

# District: 003N



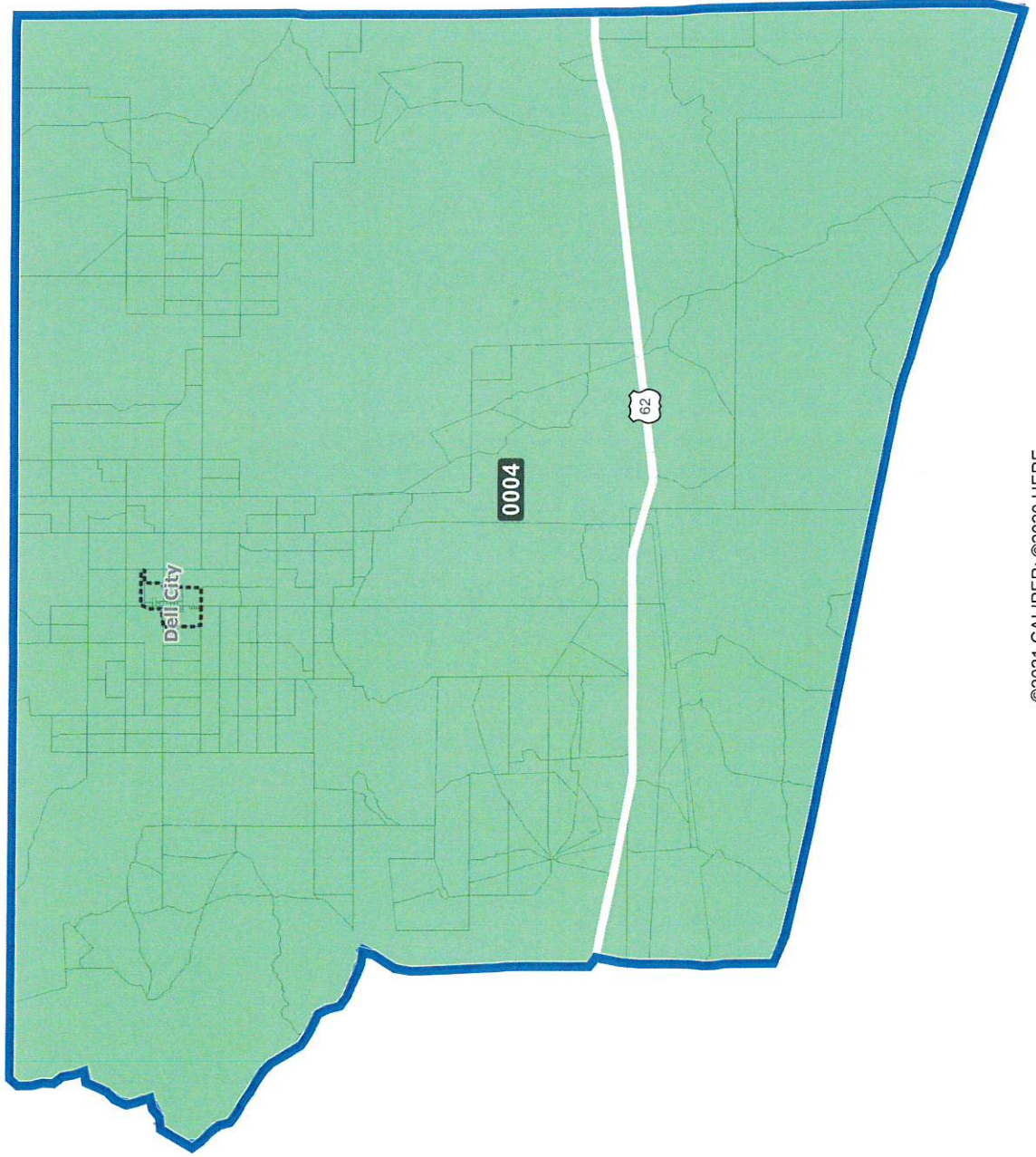
Field	Value
District	003N
Population	240
Deviation	-400
% Deviation	-62.5%
H18+_Pop	103
% H18+_Pop	42.92%
NH18+_Wht	74
% NH18+_Wht	30.83%
NH18+_Blk	0
% NH18+_Blk	0%
NH18+_Ind	0
% NH18+_Ind	0%
NH18+_Asn	0
% NH18+_Asn	0%
NH18+_Hwn	0
% NH18+_Hwn	0%
NH18+_Oth	3
% NH18+_Oth	1.25%
NH18+_2+ Races	6
% NH18+_2+ Races	2.5%

# District: 003S



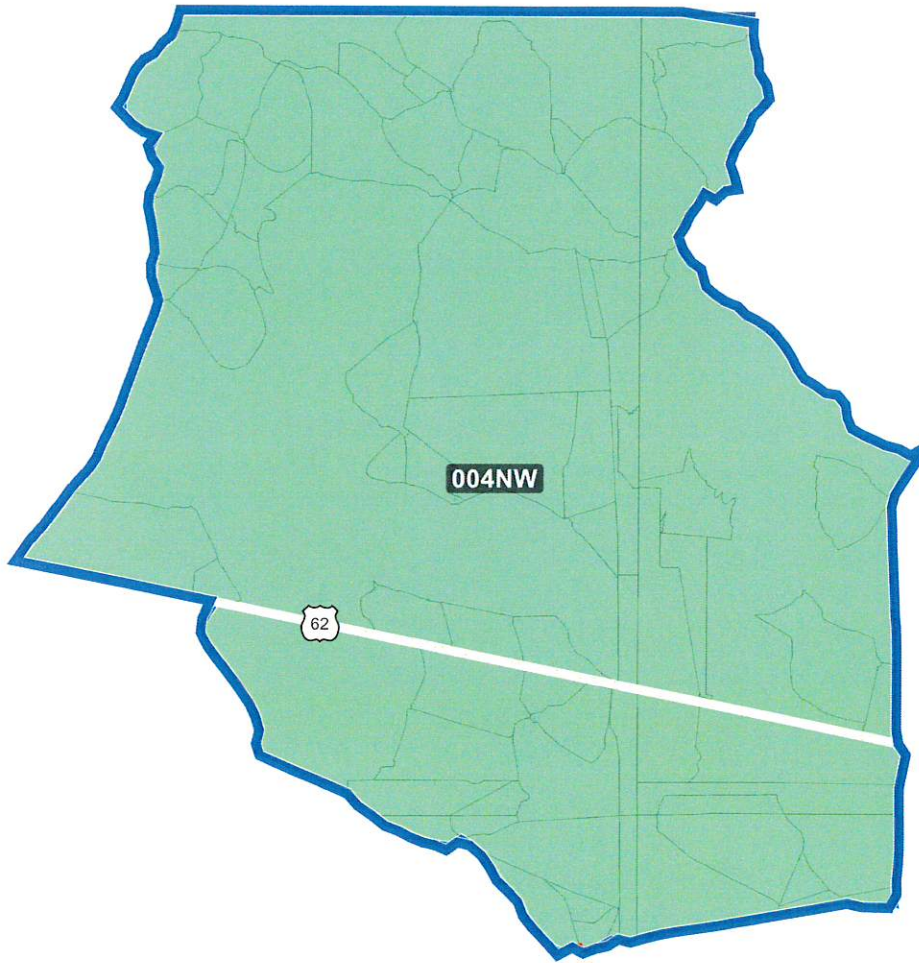
Field	Value
District	003S
Population	311
Deviation	-329
% Deviation	-51.41%
H18+_Pop	222
% H18+_Pop	71.38%
NH18+_Wht	21
% NH18+_Wht	6.75%
NH18+_Blk	0
% NH18+_Blk	0%
NH18+_Ind	0
% NH18+_Ind	0%
NH18+_Asn	0
% NH18+_Asn	0%
NH18+_Hwn	0
% NH18+_Hwn	0%
NH18+_Oth	0
% NH18+_Oth	0%
NH18+_2+ Races	1
% NH18+_2+ Races	0.32%

# District: 0004



Field	Value
District	0004
Population	403
Deviation	-237
% Deviation	-37.03%
H18+ Pop	192
% H18+ Pop	47.64%
NH18+ _Wht	136
% NH18+ _Wht	33.75%
NH18+ _Blk	2
% NH18+ _Blk	0.5%
NH18+ _Ind	4
% NH18+ _Ind	0.99%
NH18+ _Asn	0
% NH18+ _Asn	0%
NH18+ _Hwn	0
% NH18+ _Hwn	0%
NH18+ _Oth	0
% NH18+ _Oth	0%
NH18+ _2+ Races	10
% NH18+ _2+ Races	2.48%

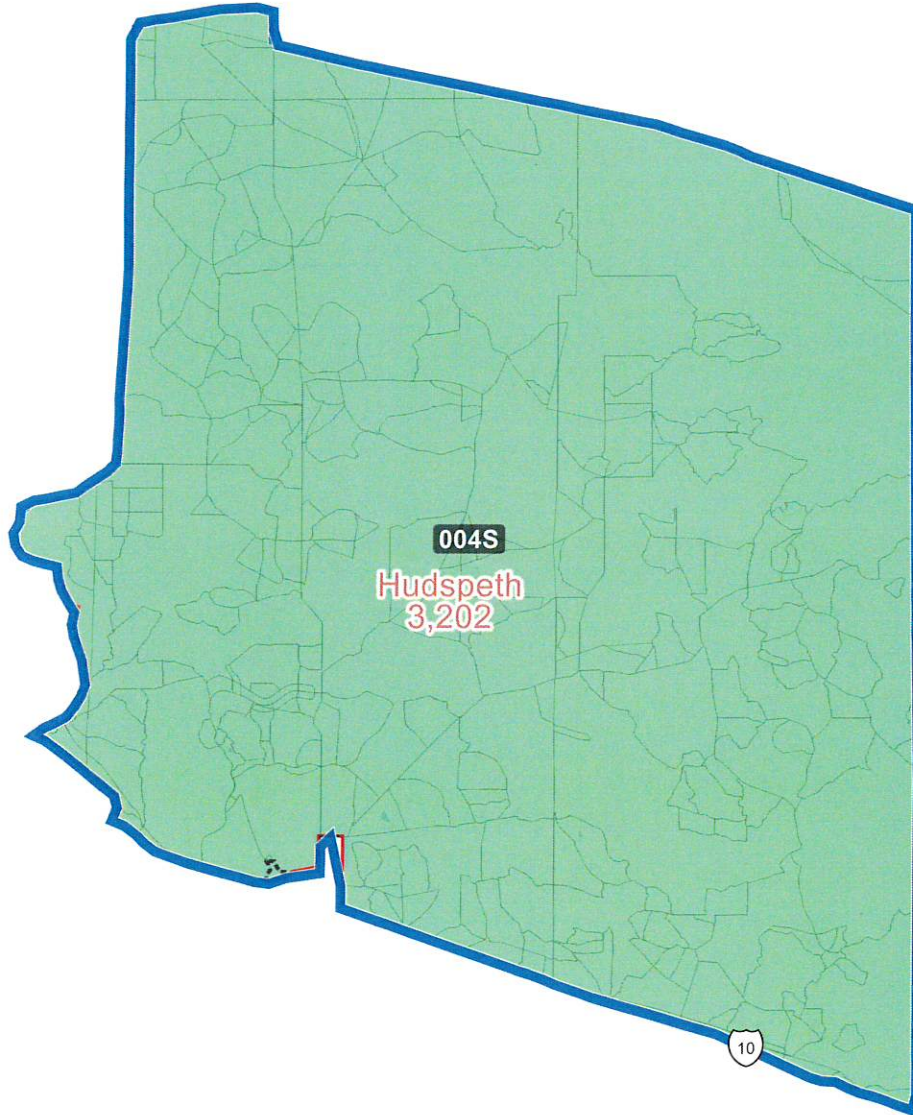
# District: 004NW



Field	Value
District	004NW
Population	67
Deviation	-573
% Deviation	-89.53%
H18+_Pop	15
% H18+_Pop	22.39%
NH18+_Wht	39
% NH18+_Wht	58.21%
NH18+_Blk	0
% NH18+_Blk	0%
NH18+_Ind	0
% NH18+_Ind	0%
NH18+_Asn	0
% NH18+_Asn	0%
NH18+_Hwn	0
% NH18+_Hwn	0%
NH18+_Oth	1
% NH18+_Oth	1.49%
NH18+_2+ Races	4
% NH18+_2+ Races	5.97%



# District: 004S

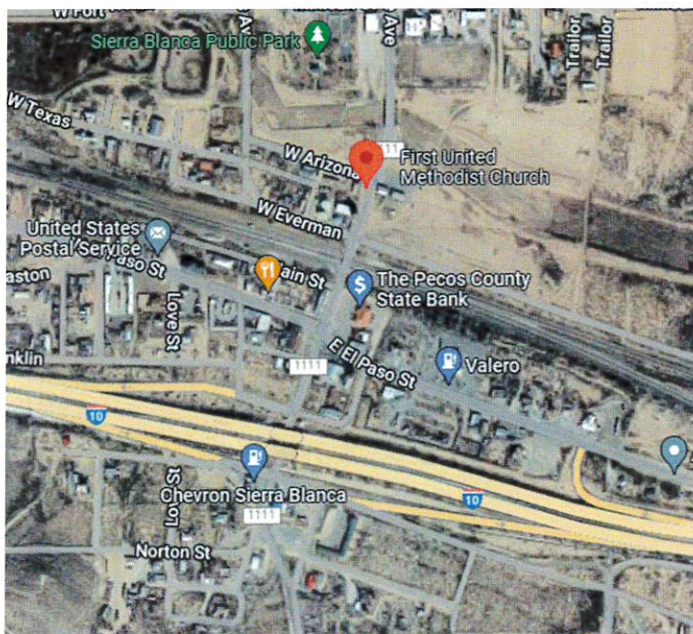


Field	Value
District	004S
Population	67
Deviation	-573
% Deviation	-89.53%
H18+_Pop	23
% H18+_Pop	34.33%
NH18+_Wht	29
% NH18+_Wht	43.28%
NH18+_Blk	0
% NH18+_Blk	0%
NH18+_Ind	0
% NH18+_Ind	0%
NH18+_Asn	3
% NH18+_Asn	4.48%
NH18+_Hwn	0
% NH18+_Hwn	0%
NH18+_Oth	0
% NH18+_Oth	0%
NH18+_2+ Races	2
% NH18+_2+ Races	2.99%

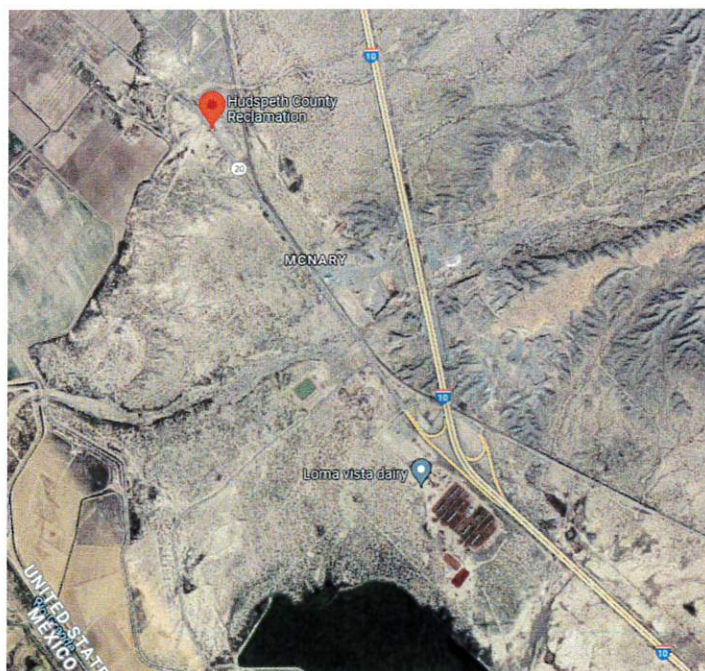
# POLLING LOCATIONS

### Voting Locations

Election Precinct	Location	Address
001	Sierra Blanca Methodist	Ranch Road 111 Sierra Blanca, Tx 79851



01W	Hudspeth County Conservation And Reclamation District #1	71920 Texas Highway 20 Fort Hancock, Tx 79839
-----	---	--



002

Fort Hancock Community Center

1044 Knox Ave.  
Fort Hancock, Tx. 79839

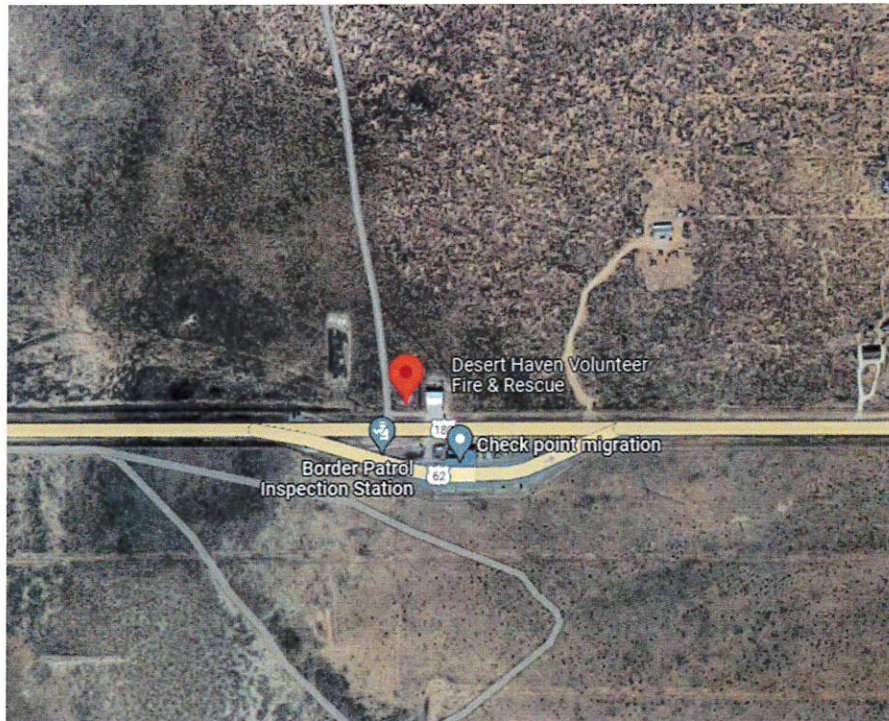


03N

Desert Haven Fire Station

5541 US 62  
El Paso, Tx. 79938

*DESERT HAVEN*



035

Hudspeth County Municipal Bldg.

1419 N. Knox St.  
Fort Hancock, Tx. 79839



004

Dell City Community Center

217 Main St.  
Dell City, Tx. 79837



04NW

Cornuda's Café

84701 US Hwy 62/182  
Cornudas, (Salt Flat) Tx 79847



4S

Church of Faith Hall

Hwy. 111, Pat Ave.  
Sierra Blanca, Tx 79851

